



**DISTRICT NRDMS CENTER  
ZILLA PANCHAYAT, VIJAYANAGARA**



## ***Quadrimestral Report-2025-26***

***District NRDMS Centre Activities during (December- March)month***



***Submitted By:***

**SHARANAPPA APPANNAVAR**

**Project Associate**

**District NRDMS Centre**

**Zilla Panchayat, Vijayanagara.**

***Submitted to:***

**Prof. Ashok M. Raichur**

**Secretary /Executive Secretary**

**Karnataka State Council for Science & Technology,**

**IISc Campus, Bangalore - 560012.**

**Submitted date:25-03-2025**

### ACKNOWLEDGEMENT

I take immense pleasure in thanking to, Prof. Ashok M. Raichur, Secretary /Executive Secretary Karnataka State Council for Science & Technology,IISc Campus, Bangalore - 560012 for having permitted me to carry out this Quadrimestral Report of 2025-26.

I wish to express my deep sense of gratitude to my colleagues, State NRDMS, K.S.C.S.T Bangalore and District NRDMS Centre of other District, for guidance and useful suggestions, which helped me in completing the Quadrimestral Report, in time.

Finally, yet importantly, I would like to express my heartfelt thanks to my friends/colleague for their help and wishes for the successful completion of this Quadrimestral report.

**Sri. Sharanappa Appannavar.**

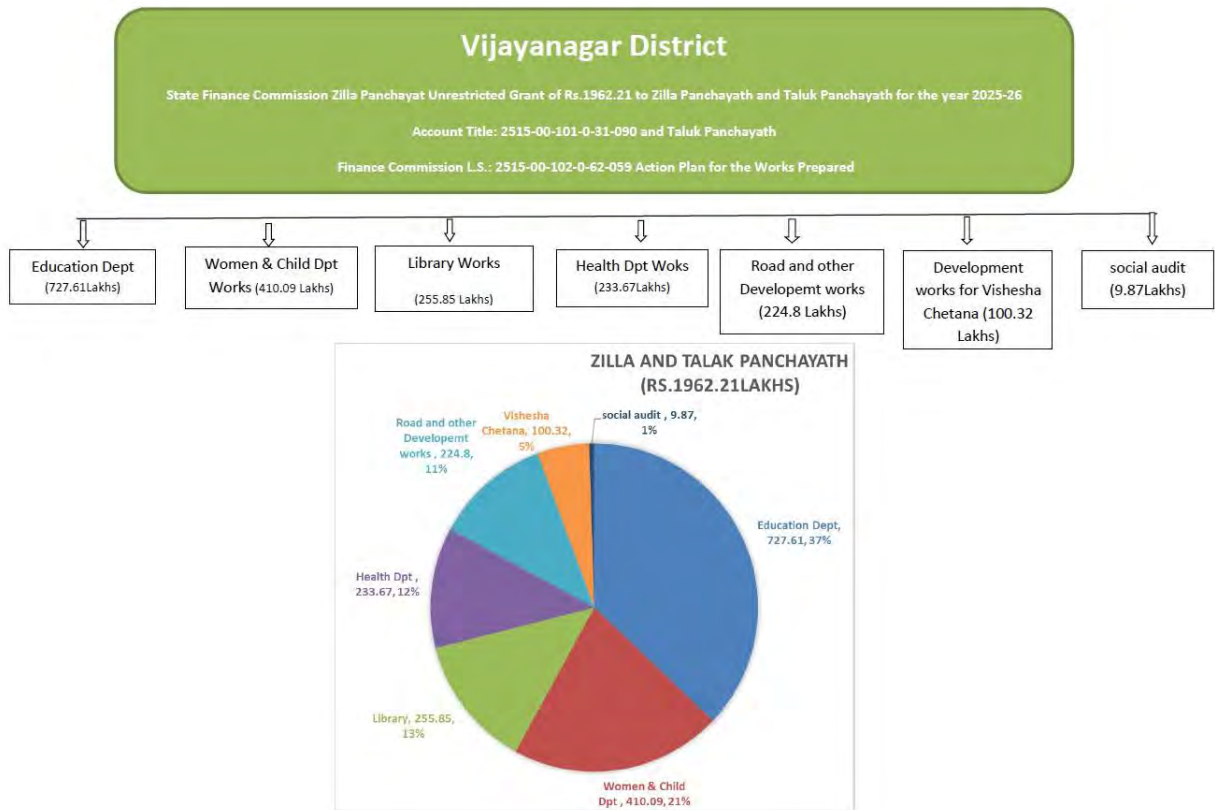
**NRDMS Centre Activities (December - March) 2025-26**

<b>Sl No</b>	<b>Departments and other organizations</b>	<b>Details of Work done.</b>
1	CEO Section ZP, Vijayanagara	Niti Ayoga : Prepared zilla panchayath and taluka panchayath work allocation pai chart along with each department works.
2	Police Department	<ul style="list-style-type: none"> <li>▪ Hampi Utsava: prepared parking Area, Stage Location and entry exit point location map</li> <li>▪ Prepared police station jurisdiction of kudligi, Hosahalli,Gudekote</li> </ul>
3	Women and Child Department	<ul style="list-style-type: none"> <li>• Updated the data (1591 AWC) of Women and child Department.</li> </ul>
4	DS Section ZP, Vijayanagara	<ul style="list-style-type: none"> <li>• Prepared Solar &amp; Wind Location Map</li> <li>• Updated the all tp data of solar &amp; wind information</li> </ul>
5	Planning Section ZP, Vijayanagara	<ul style="list-style-type: none"> <li>• Prepared Asset and Political Location map of Hagari Bommanahalli Taluk</li> <li>• Prepared mining affected Camps Location in hospet Taluk</li> <li>• Provide a mining affected Camps Location kml files to the department.</li> </ul>

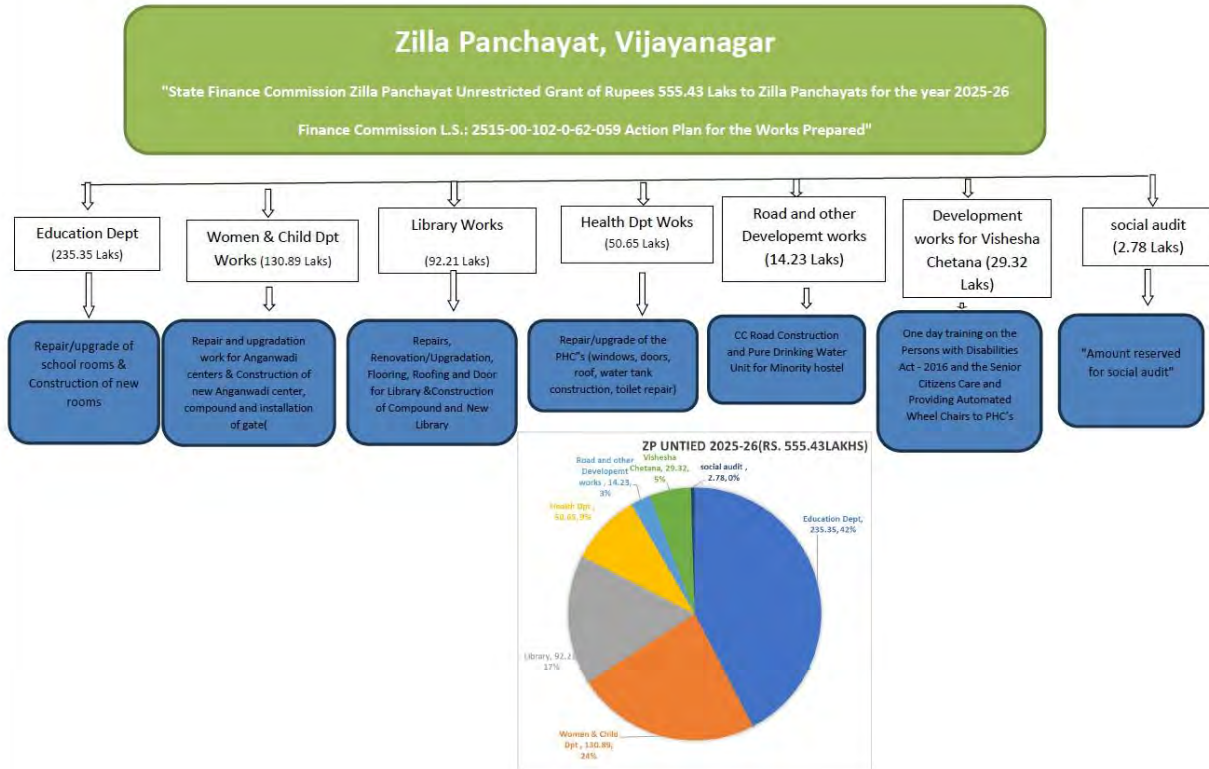
**CEO Section ZP, Vijayanagara**

Niti Aayog : Prepared zilla panchayath and taluka panchayath work allocation pai chart along with each line department works.

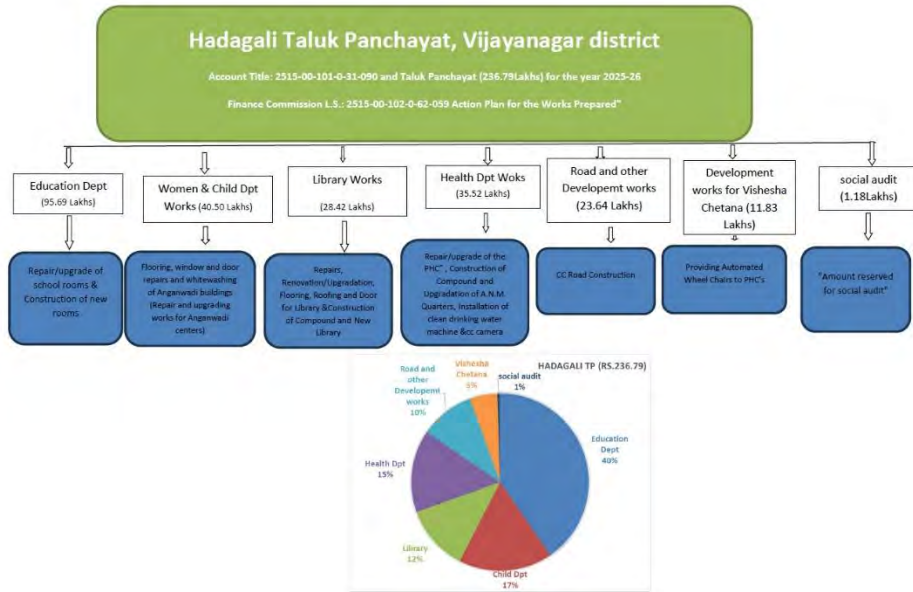
**Zilla panchayath and taluka panchayath work allocation pai chart**



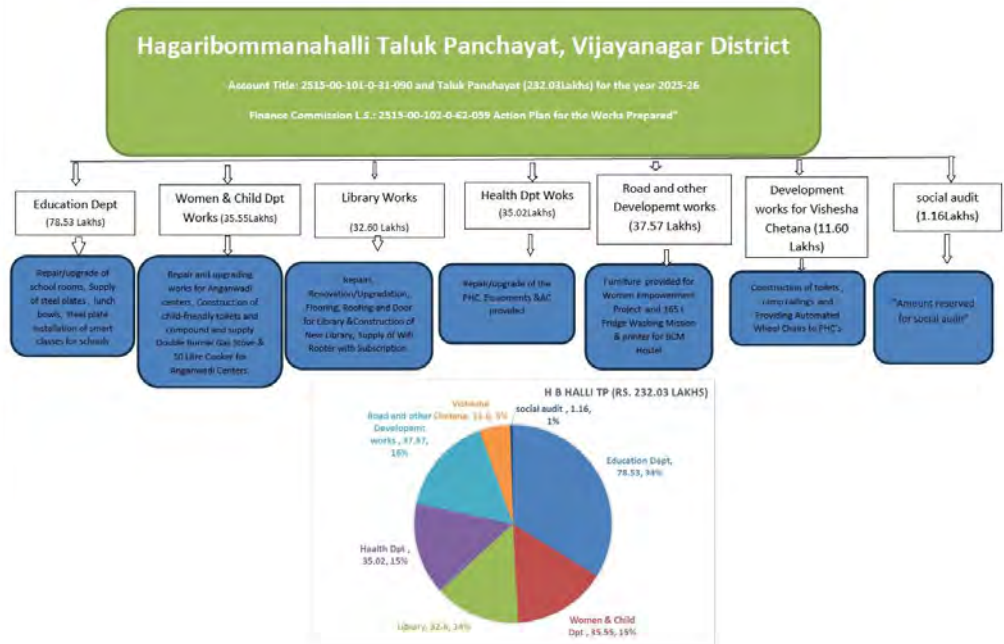
**ZP UNTIDE GRANTS 2025-26 PAI CHART**



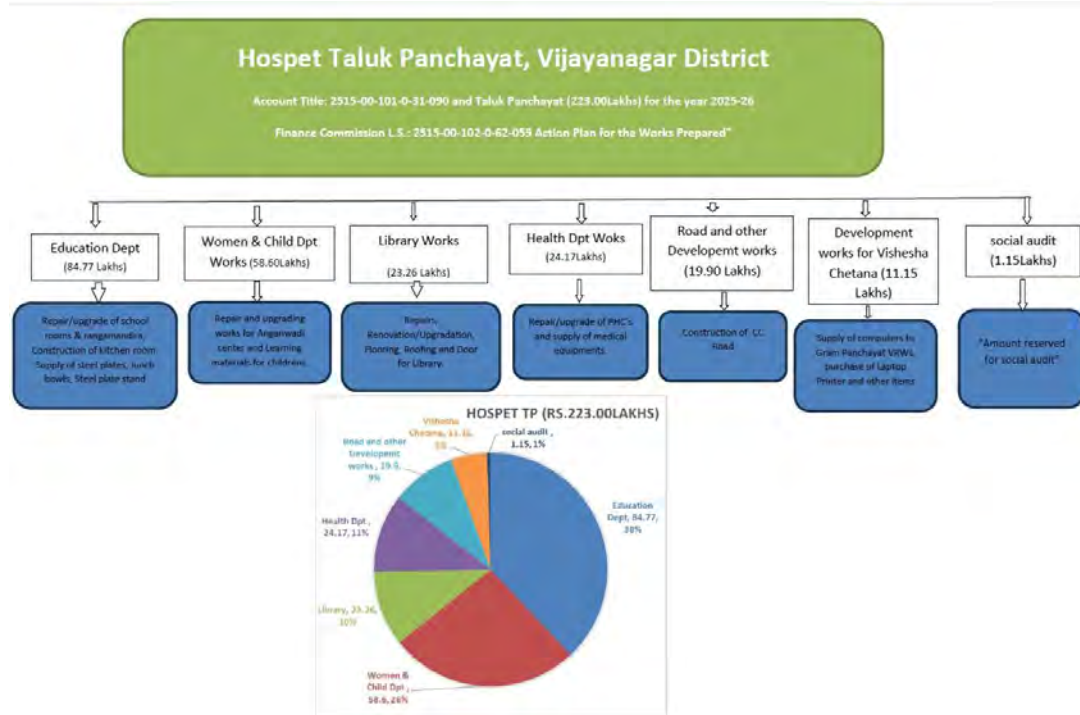
### Hadagali Taluk



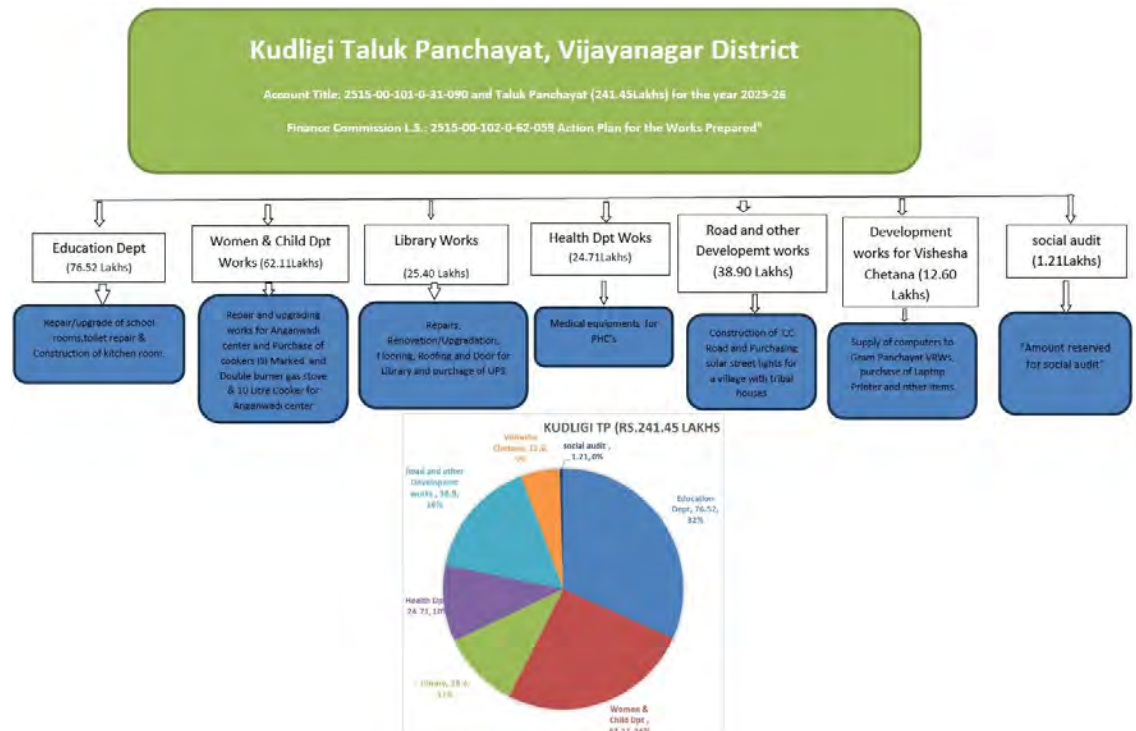
### HB Halli Taluk



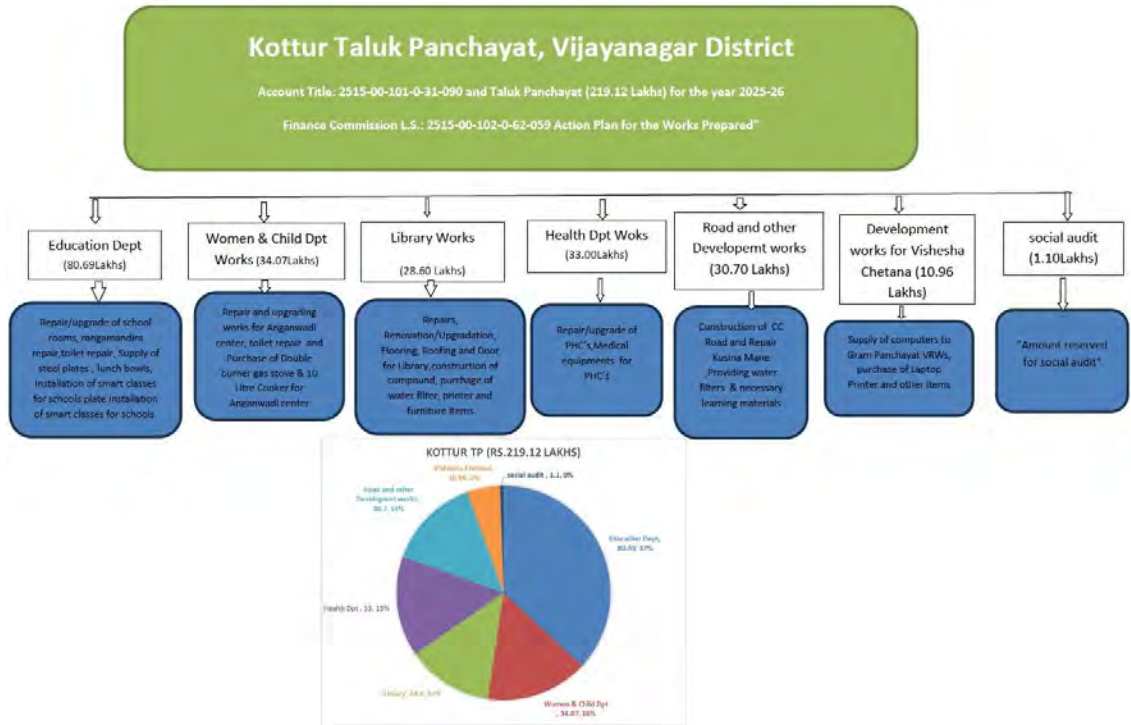
### Hospet Taluk



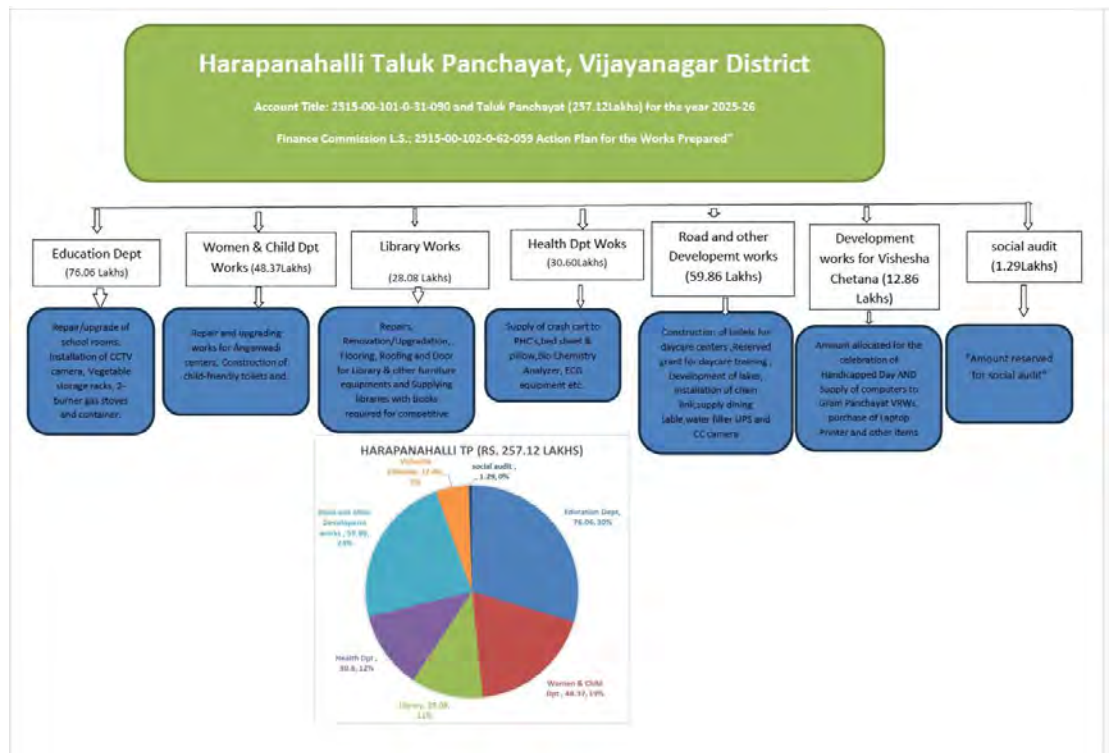
### Kudligi Taluk



**Kottur Taluk**



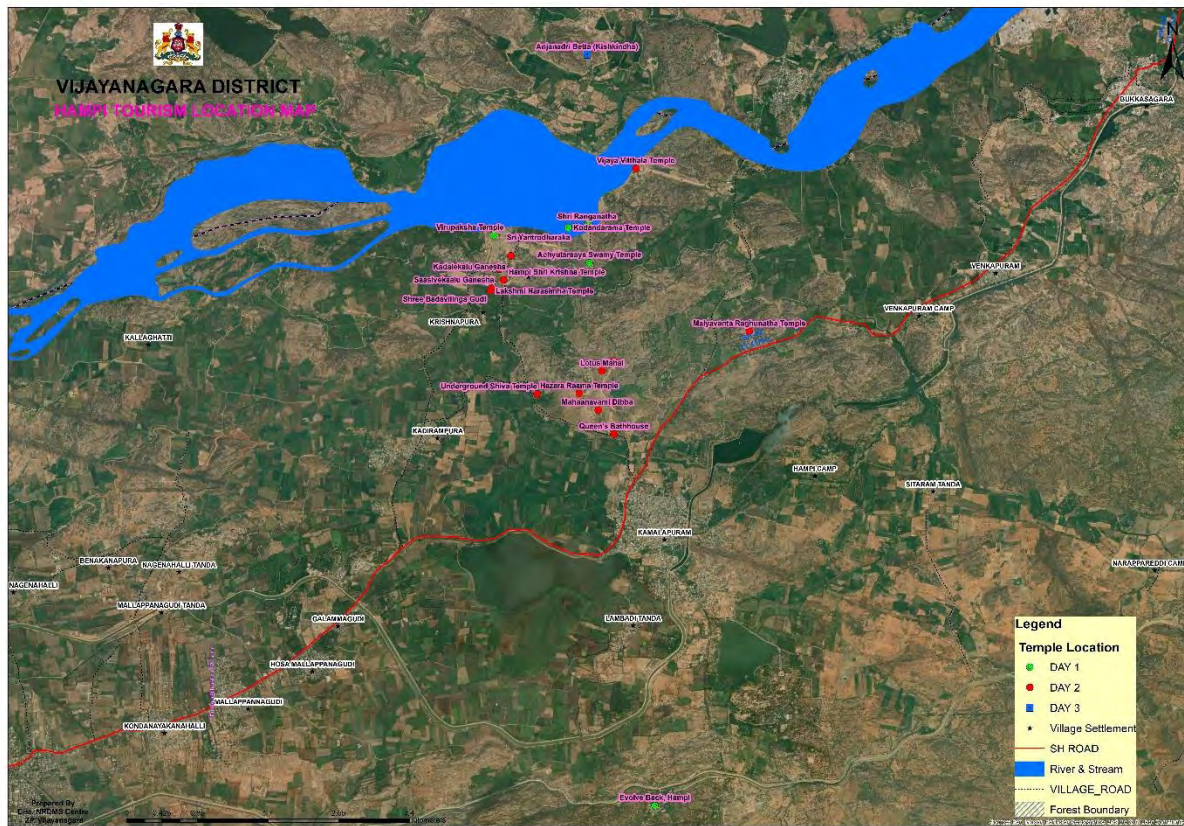
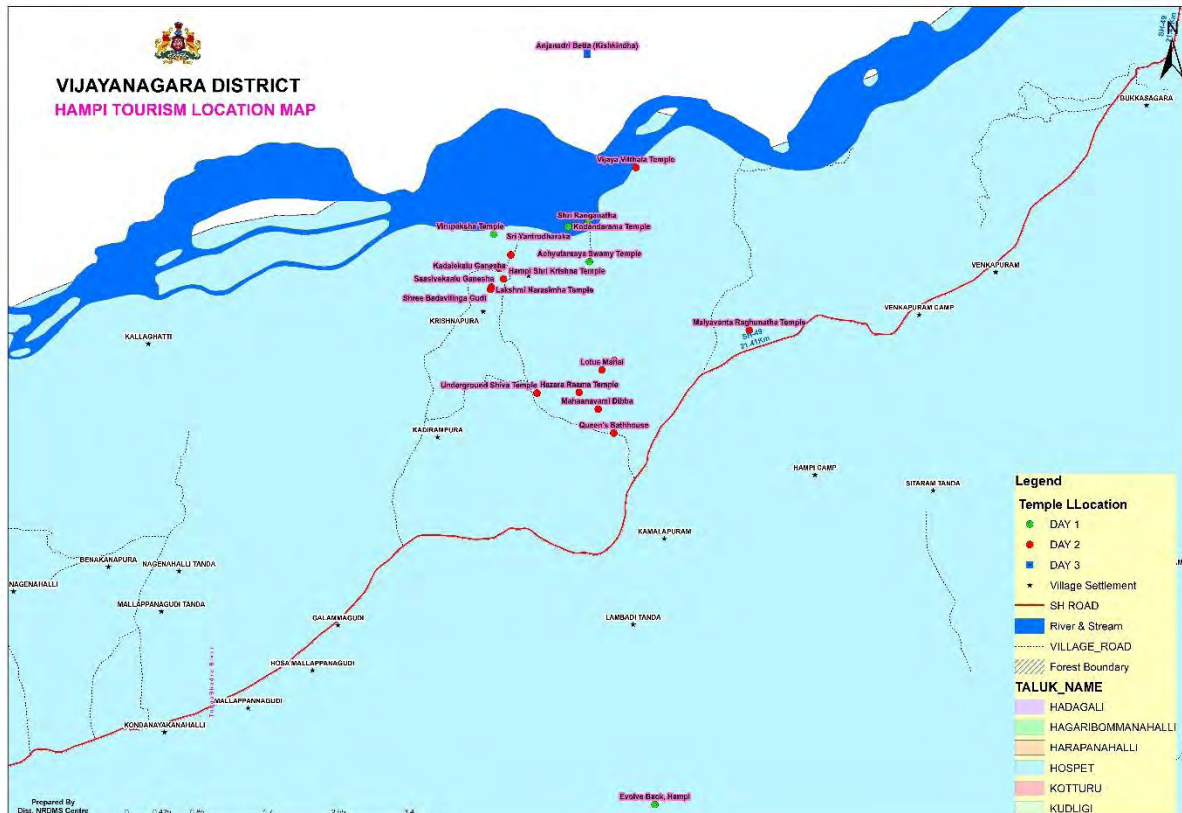
**Harapanahalli Taluk**



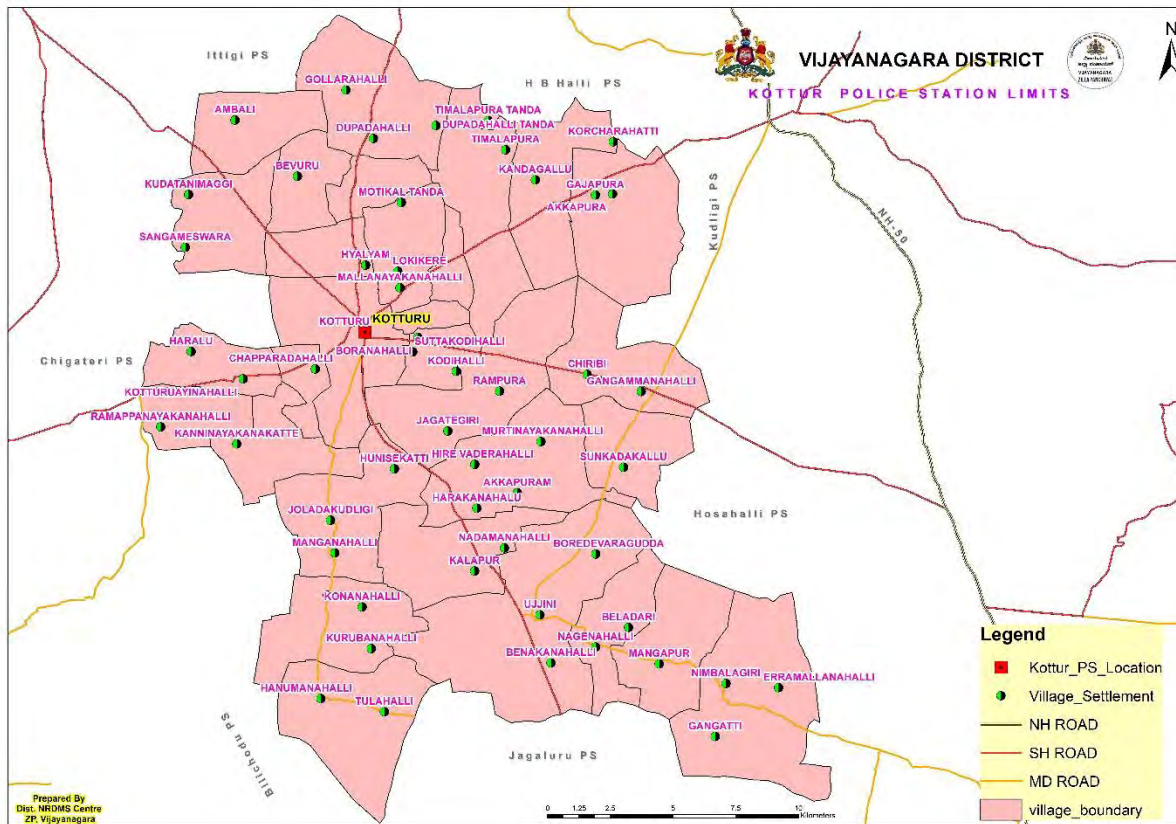
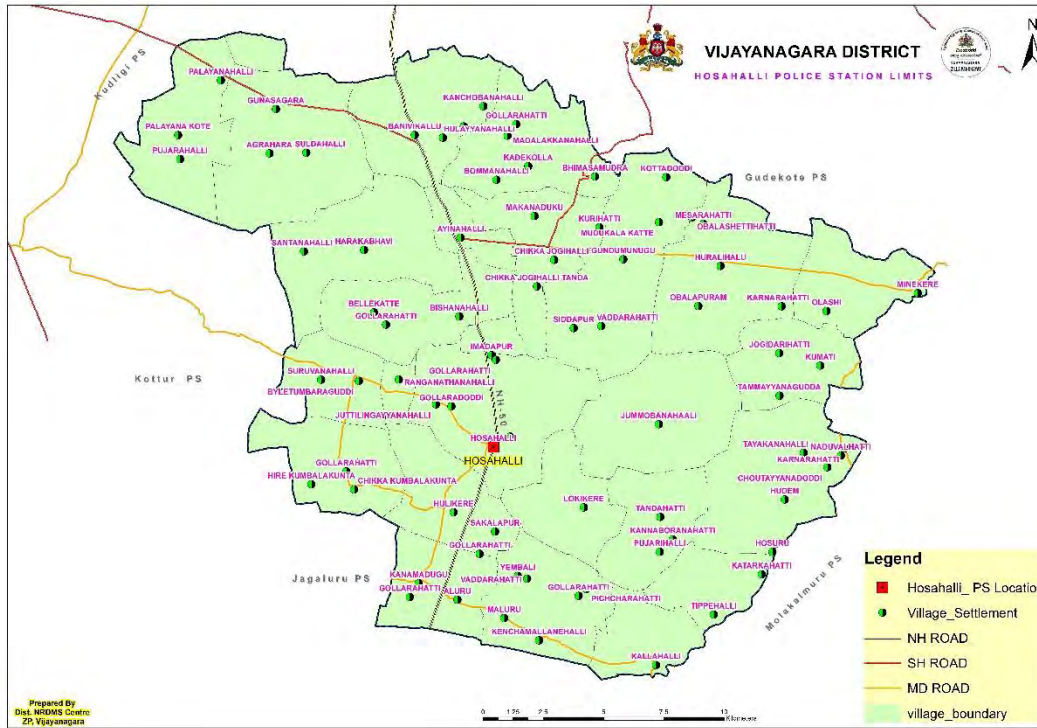
## SP Office, Police Department

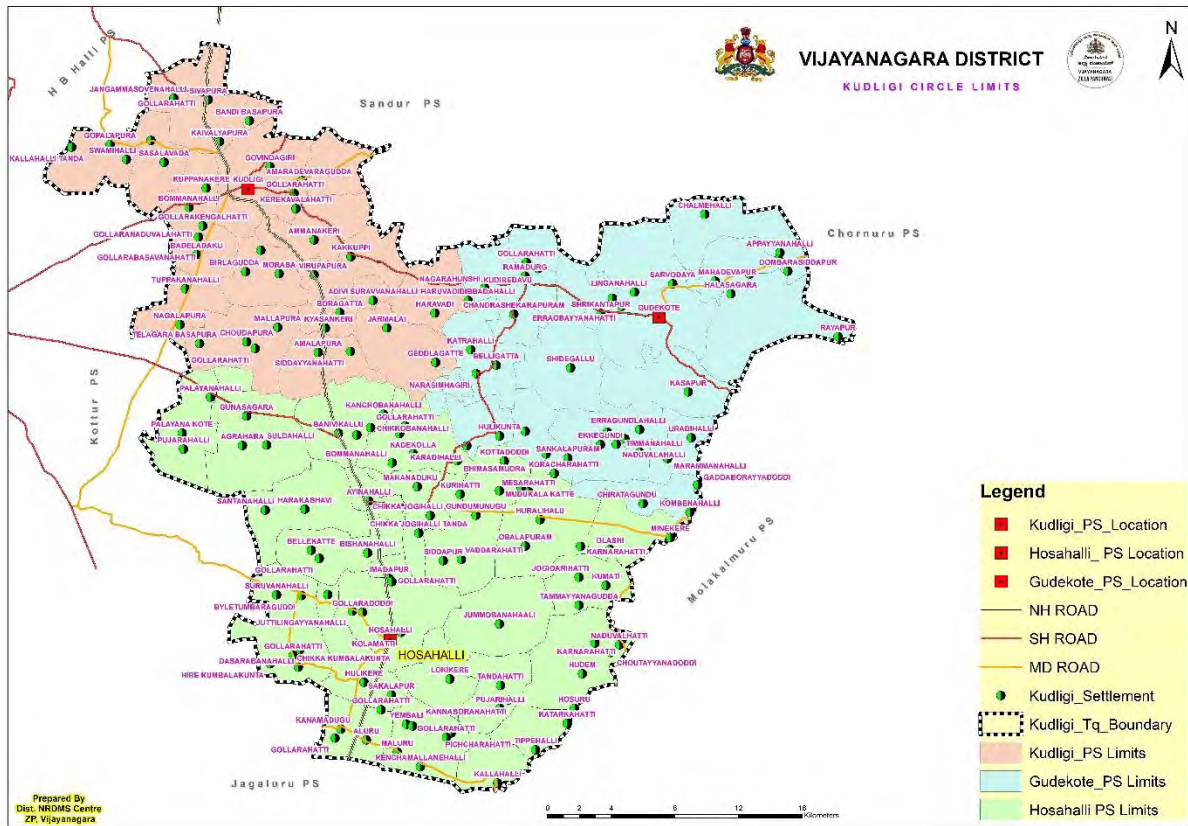
Hampi Utsava: prepared parking Area, Stage Location and entry exit point location map





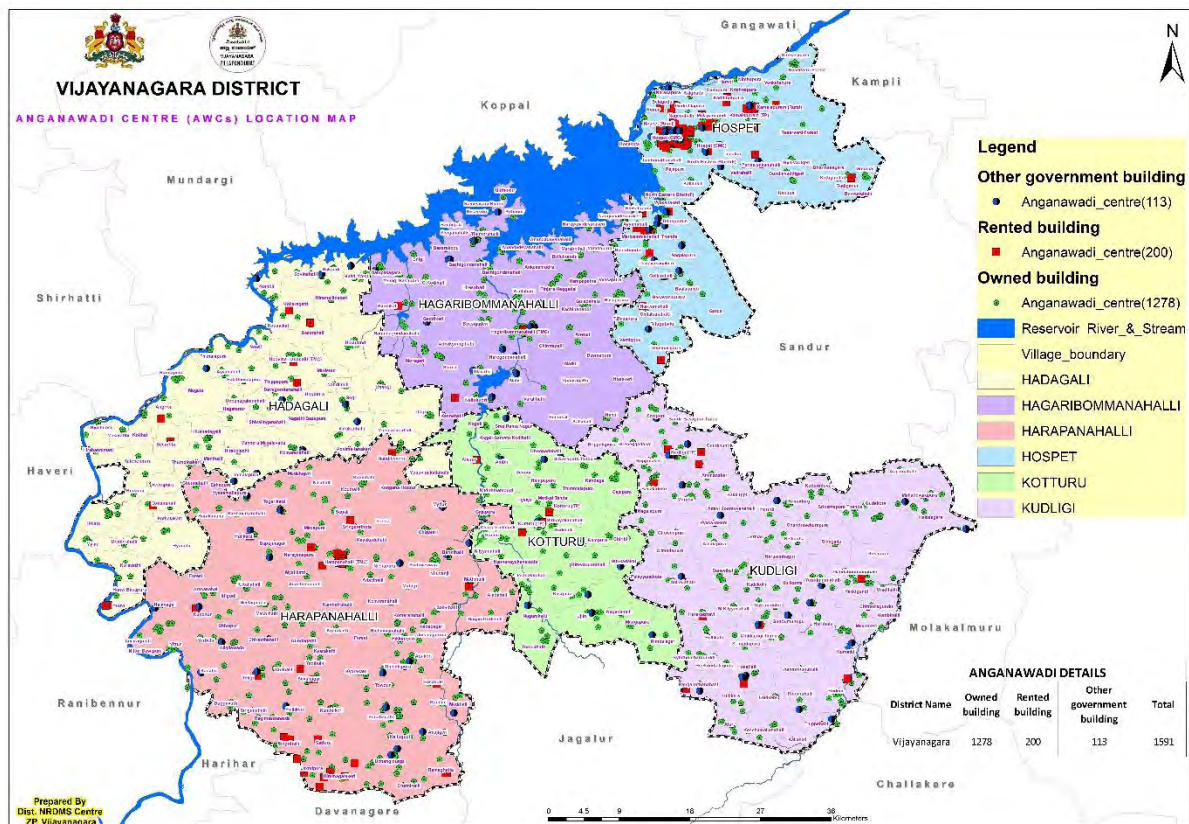
**Prepared police station jurisdiction of Kudligi, Kottur Hosahalli, Gudekote**





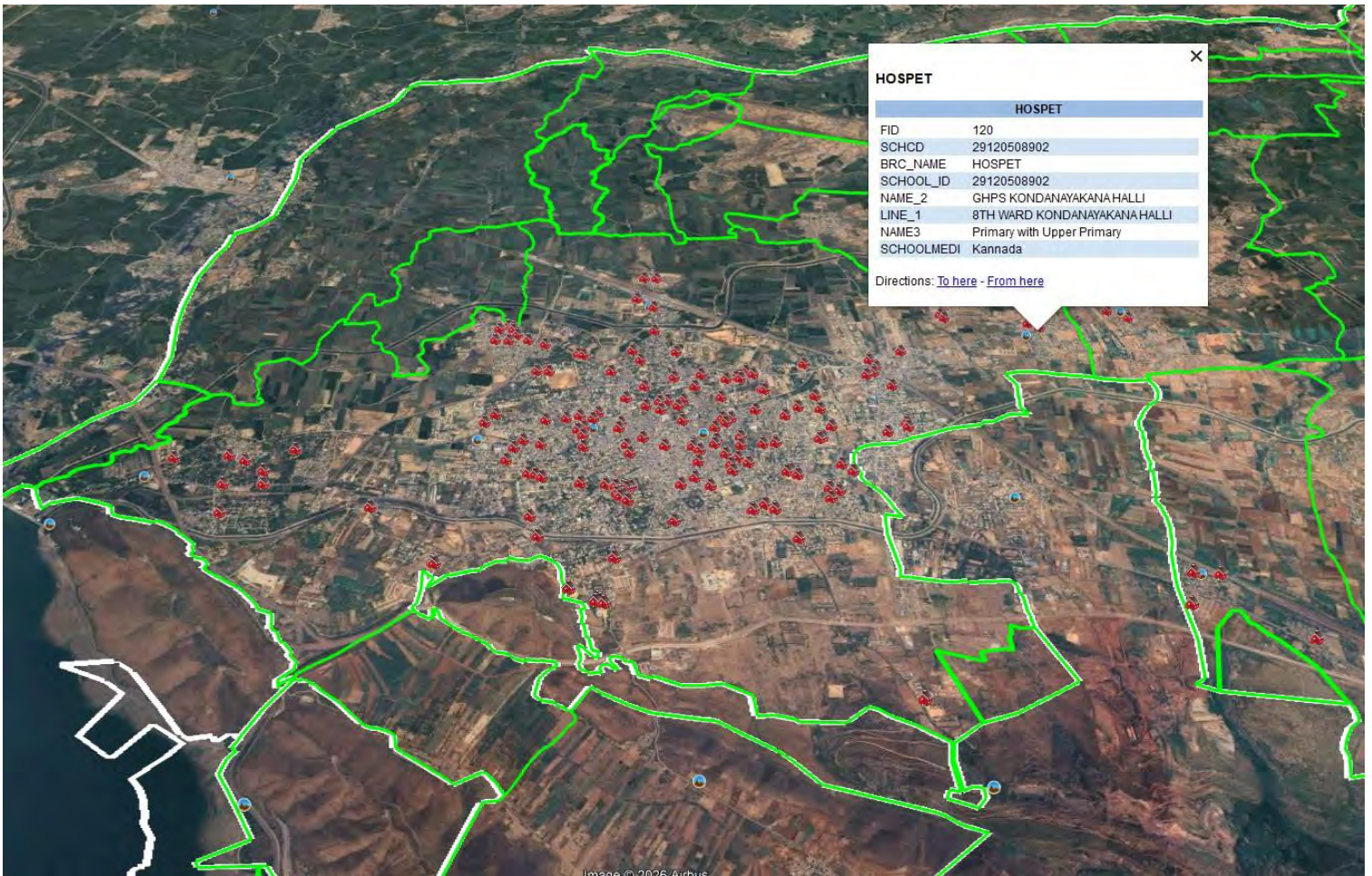
## Planning Section ZP, Vijayanagara

Chief planning officer, Zilla Panchayat Vijayanagar asked about the number of Anganwadi Centers locations coming up in Vijayanagar district, how many Rented & permanent Anganwadi buildings there are and what is their Basic facilities. We used Google Earth images and provided all the information along with Maps.



## Women & Child Department

- Deputy Director, WCD Vijayanagar asked about the number of Anganwadi Centers locations coming up in Vijayanagar district, how many Rented & permanent Anganwadi buildings there are and what is their Basic facilities. We used Google Earth images and provided all the information along with Maps.
- They wanted to use the roof area of school building coming under CMC HOSPET for new Anganwadi centers



## DS Section ZP, Vijayanagara

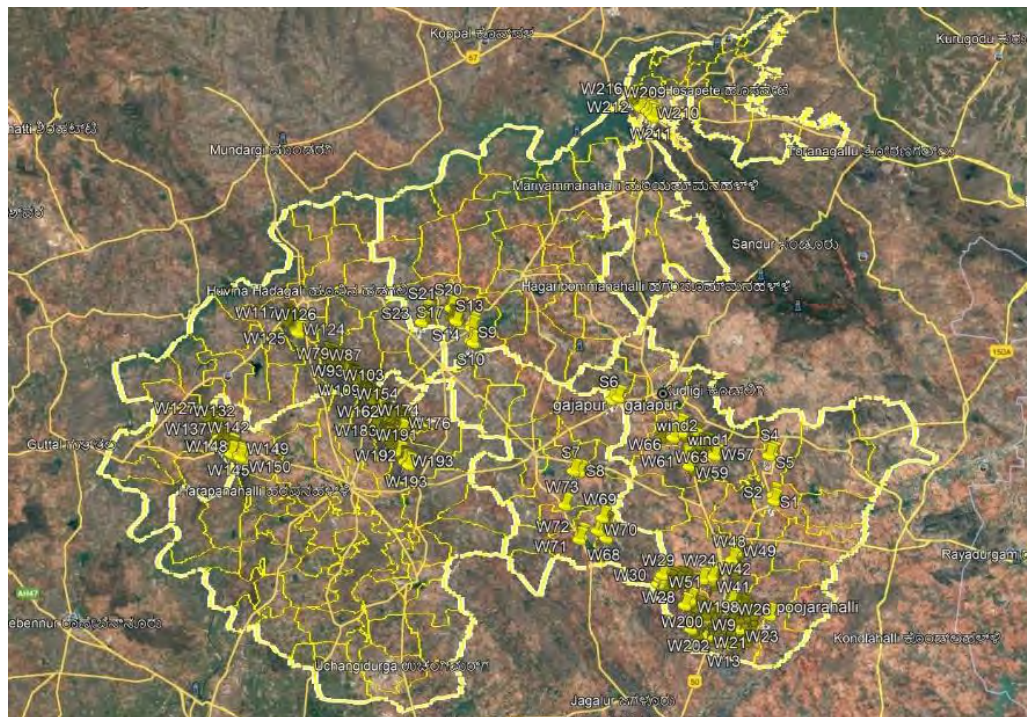
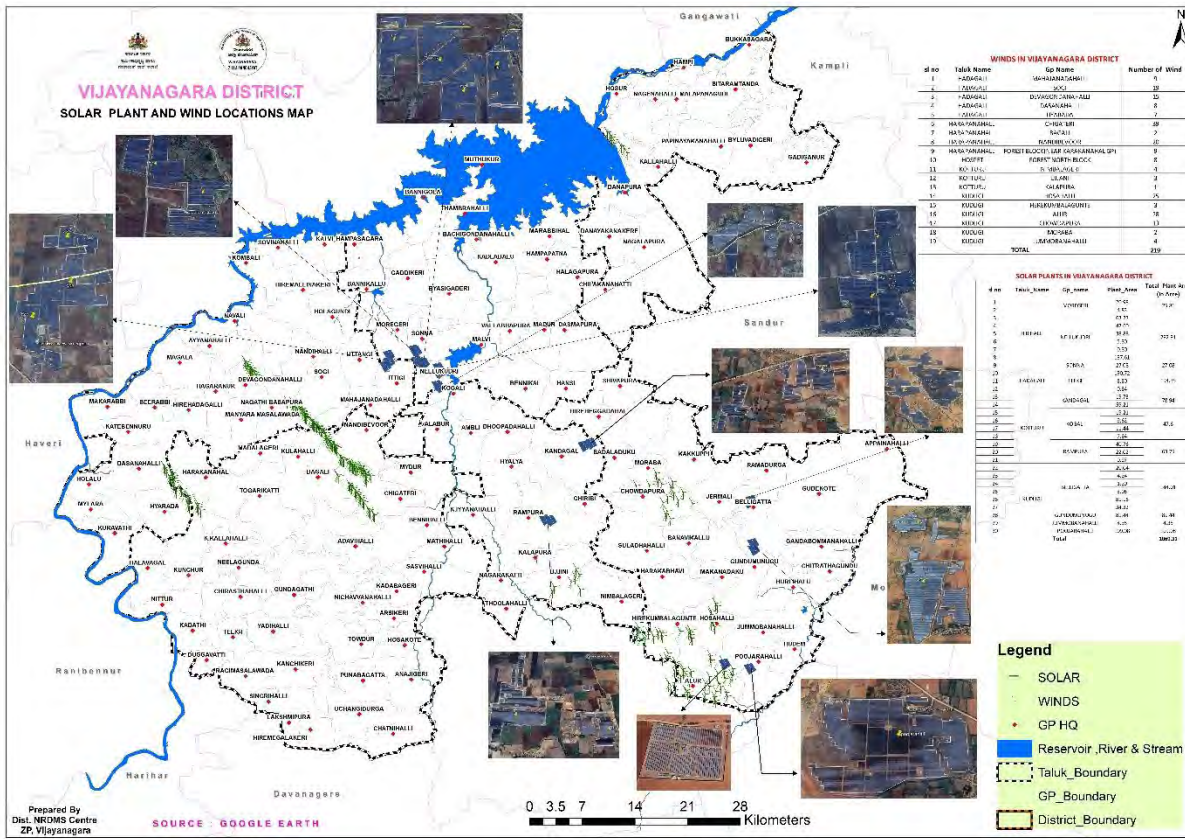
Deputy Secretary Zilla Panchayat Vijayanagar asked about the number of wind energy locations coming up in Vijayanagar district, how many solar plants there are and what is their area. We used Google Earth images and provided all the information along with Maps.

### WINDS IN VIJAYANAGARA DISTRICT

sl no	Taluk Name	Gp Name	Number of Wind
1	HADAGALI	MAHAJANADAHALLI	9
2	HADAGALI	SOGI	19
3	HADAGALI	DEVAGONDANAHALLI	15
4	HADAGALI	DASANAHALLI	8
5	HADAGALI	HYARADA	7
6	HARAPANAHALLI	CHIGATERI	39
7	HARAPANAHALLI	BAGALI	2
8	HARAPANAHALLI	NANDIBEVOOR	20
9	HARAPANAHALLI	FOREST BLOCK(NEAR KARAKANAHAL GP)	9
10	HOSPET	FOREST NORTH BLOCK	8
11	KOTTURU	NIMBALAGERI	4
12	KOTTURU	UJJANI	3
13	KOTTURU	KALAPURA	1
14	KUDLIGI	HOSAHALLI	25
15	KUDLIGI	HEREKUMBALAGUNTE	3
16	KUDLIGI	ALUR	28
17	KUDLIGI	CHOWDAPURA	13
18	KUDLIGI	MORABA	2
19	KUDLIGI	JUMMOBANAHALLI	4
<b>TOTAL</b>			<b>219</b>

**SOLAR PLANTS IN VIJAYANAGARA DISTRICT**

sl no	Taluk_Name	Gp_name	Plant_Area	Total Plant Area (In Acre)
1	H B HALLI	MOREGERI	20.98	25.81
2			4.83	
3		NELLUKUDRI	63.23	292.91
4			47.60	
5			38.88	
6			5.30	
7			0.30	
8			137.61	
9		SONNA	27.08	27.08
10	HADAGALI	ITTIGI	190.72	194.35
11			3.30	
12			0.34	
13	KOTTURU	KANDAGAL	19.73	78.94
14			59.21	
15		KOGALI	19.21	47.6
16			9.62	
17			11.44	
18			7.34	
19		RAMPURA	40.76	63.75
20			22.02	
21			0.97	
22	KUDLIGI	BELLIGATTA	20.04	144.01
23			4.24	
24			1.20	
25			3.05	
26			81.16	
27			34.32	
28		GUNDUMUNUGU	81.44	81.44
29		JUMMOBANAHALLI	4.35	4.35
30		POOJARAHALLI	109.08	109.08
<b>Total</b>				<b>1069.31</b>





ಮುಖ್ಯ ಕಾರ್ಯನಿರ್ವಾಹಕ ಅಧಿಕಾರಿಗಳ ಕಾರ್ಯಾಲಯ  
ಜಿಲ್ಲಾ ಪಂಚಾಯತ್ ವಿಜಯನಗರ ಜಿಲ್ಲೆ  
ಜಿಲ್ಲಾಧಿಕಾರಿಗಳ ಕಛೇರಿ ಕಟ್ಟಡ  
ಟಿ.ಬಿ.ಡ್ಯಾಂ ರಸ್ತೆ ಹೊಸಪೇಟೆ-583225



Office of the Chief Executive officer  
ZillaPanchayathVijayanagara District  
DC Office Building  
T.B Dam Road Hospet-583225

Email:ceozpvijayanagara@gmail.com

ಗ್ರಾಮೀಣಾಭಿವೃದ್ಧಿ & ಪಂಚಾಯತ್ ರಾಜ್ ಇಲಾಖೆ

ಸಂ:ಜಿಪಂವಿ/ಯೋವಿ/ಎನ್.ಆರ್.ಡಿ.ಎಂ.ಎಸ್/2025-26

ದಿ:14-07-2025

ಇವರಿಗೆ,


- 1.ಕಾರ್ಯನಿರ್ವಾಹಕ ಅಧಿಕಾರಿಗಳು,  
ತಾಲೂಕು ಪಂಚಾಯತಿ,  
ಹಡಗಲಿ/ಹರಸನಹಳ್ಳಿ/ಹ.ಬೊ.ಹಳ್ಳಿ  
ಕೊಟ್ಟೂರು/ಕೂಡ್ಲಿಗಿ/ಹೊಸಪೇಟೆ.
- 2.ಜಿಲ್ಲೆಯ ಎಲ್ಲಾ ಪಂಚಾಯತಿ ಅಭಿವೃದ್ಧಿ ಅಧಿಕಾರಿಗಳು,  
(ತಾ.ಪಂ.ಕಾ.ನಿ.ಅ ಗಳ ಮುಖಾಂತರ)

ವಿಷಯ: ಗ್ರಾಮ ಪಂಚಾಯತಿ ವ್ಯಾಪ್ತಿಗೆ ಒಳಪಡುವ ಎಲ್ಲಾ ಆಸ್ತಿಗಳ(Assets)ನಕ್ಕೆ  
ತಯಾರಿಸಲು ಹಾಗೂ ಗೂಗಲ್ ಅಂತರ್ಜಾಲದಲ್ಲಿ (Geo Tagging)  
ಅಳವಡಿಸುವ ಬಗ್ಗೆ.

\*\*\*\*\*

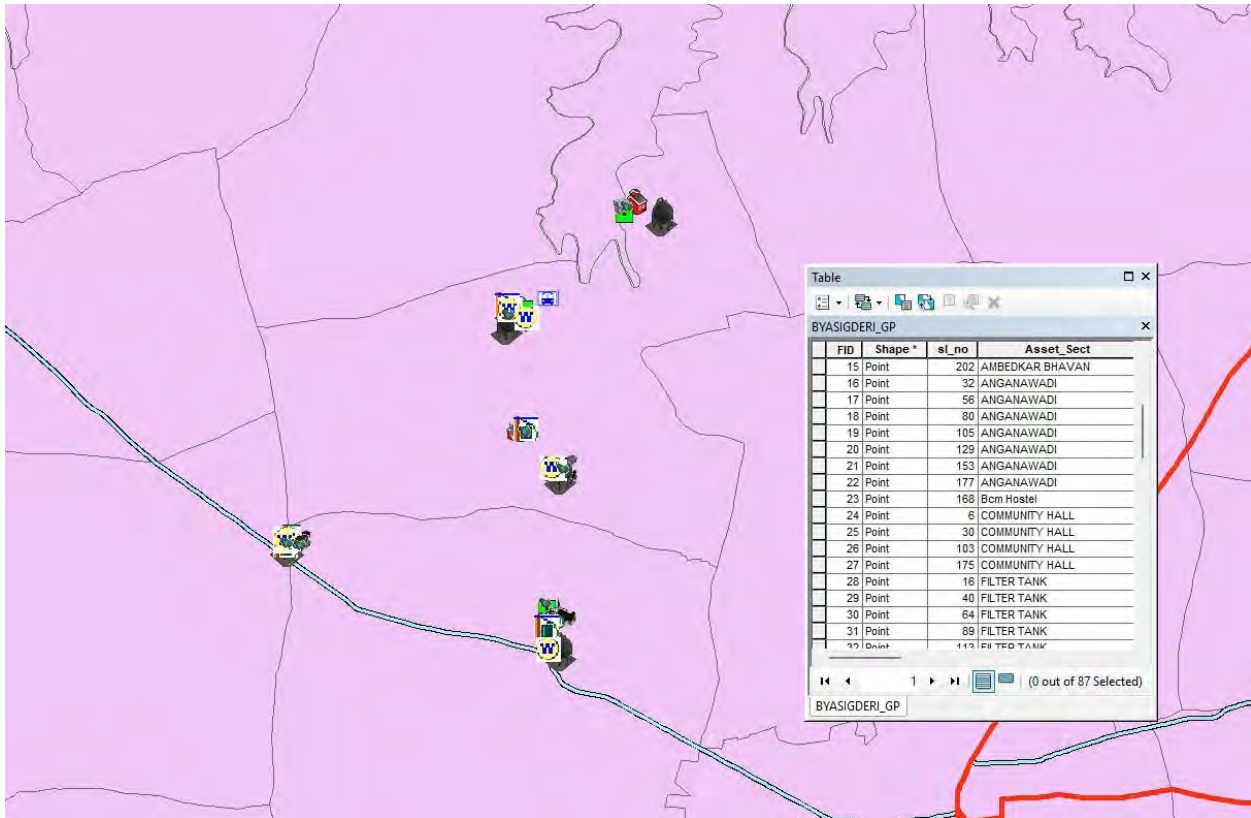
ಮೇಲ್ಕಂಡ ವಿಷಯಕ್ಕೆ ಸಂಬಂಧಿಸಿದಂತೆ, ವಿಜಯನಗರ ಜಿಲ್ಲಾ ಪಂಚಾಯತ್ ವ್ಯಾಪ್ತಿಗೆ ಒಳಪಡುವ  
ಎಲ್ಲಾ ತಾಲೂಕಿನ ಎಲ್ಲಾ ಗ್ರಾಮ ಪಂಚಾಯತಿಗಳ ವ್ಯಾಪ್ತಿಯಲ್ಲಿರುವ ಆಸ್ತಿಗಳ ನಕ್ಕೆ ತಯಾರಿಸಿ ಹಾಗೂ ಗೂಗಲ್  
ಅಂತರ್ಜಾಲದಲ್ಲಿ (Geo Tagging) ಆಸ್ತಿಗಳ ನಕ್ಕೆ ಸಿದ್ಧಪಡಿಸಿ ಅಂತರ್ಜಾಲದಲ್ಲಿ ಅಳವಡಿಸುವ ಸಲುವಾಗಿ ಶ್ರೀ  
ಶರಣಪ್ಪ ಅಪ್ಪಣ್ಣನವರ್, ಯೋಜನಾ ಅಭಿಯಂತರರು ಎನ್.ಆರ್.ಡಿ.ಎಂ.ಎಸ್ ಶಾಖೆ, ಜಿಲ್ಲಾ ಪಂಚಾಯತ್  
ವಿಜಯನಗರ ರವರು ಜಿಲ್ಲೆಯಲ್ಲಿನ ಎಲ್ಲಾ ಗ್ರಾಮ ಪಂಚಾಯತಿಗಳಿಗೆ ಆಗಸ್ಟ್, ಸೆಪ್ಟೆಂಬರ್ & ಅಕ್ಟೋಬರ್, 2025-  
ರ ಮಾಹೆಯಲ್ಲಿ ಭೇಟಿ ನೀಡಲಿದ್ದಾರೆ. ಈ ಸಂದರ್ಭದಲ್ಲಿ ಪಂಚಾಯತಿ ಅಭಿವೃದ್ಧಿ ಅಧಿಕಾರಿ ಜೊತೆಯಲ್ಲಿದ್ದು  
ಮಾಹಿತಿ ಸಂಗ್ರಹಣೆ ಮಾಡಲು ಸಹಕಾರ ನೀಡಲು ಮತ್ತು ಆಯಾ ಗ್ರಾಮ ಪಂಚಾಯತಿವಾರು (ಅನುಬಂಧ-1) ರಂತೆ  
ಮಾಹಿತಿ ಸಂಗ್ರಹಣೆ ಮಾಡಿ sharanappannavar@kscst.org.in ಇ-ಮೇಲ್‌ಗೆ ಅಥವಾ ಮೊ:9964525782 ಗೆ  
ಕಳುಹಿಸಲು ಸೂಚಿಸಿದೆ.

ಲಗತ್ತು: ಮುಲಪನಗುಡಿ ಗ್ರಾಮ ಪಂಚಾಯತಿಯ ಮಾದರಿ ನಕ್ಕೆ.

  
ಮುಖ್ಯ ಕಾರ್ಯನಿರ್ವಾಹಕ ಅಧಿಕಾರಿಗಳು,  
ಜಿಲ್ಲಾ ಪಂಚಾಯತಿ ವಿಜಯನಗರ.

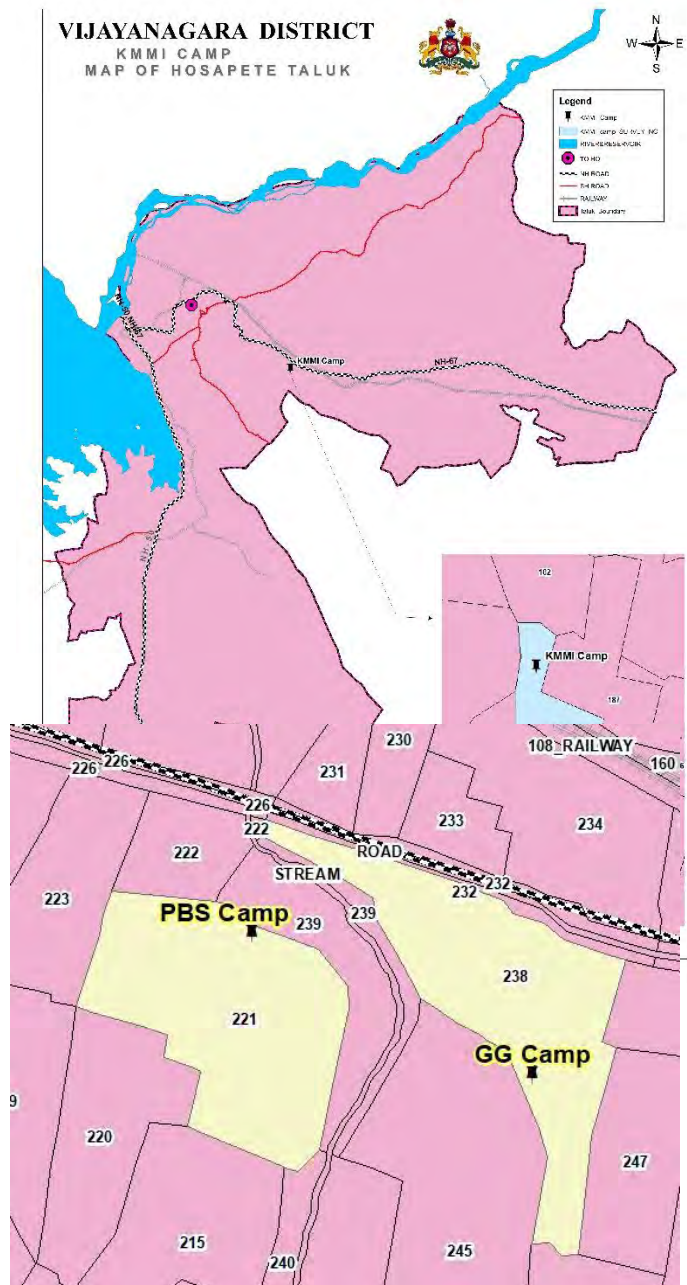
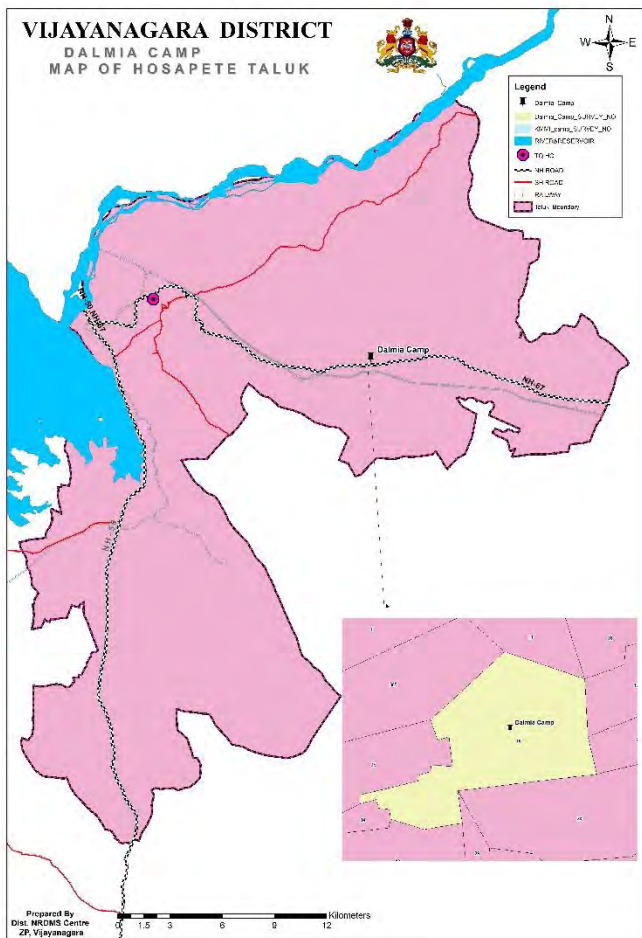
ಪ್ರತಿಯನ್ನು:-  
ಶ್ರೀ ಶರಣಪ್ಪ ಅಪ್ಪಣ್ಣನವರ್, ಯೋಜನಾ ಅಭಿಯಂತರರು ಎನ್.ಆರ್.ಡಿ.ಎಂ.ಎಸ್ ಶಾಖೆ, ಜಿಲ್ಲಾ ಪಂಚಾಯತ್  
ವಿಜಯನಗರ.

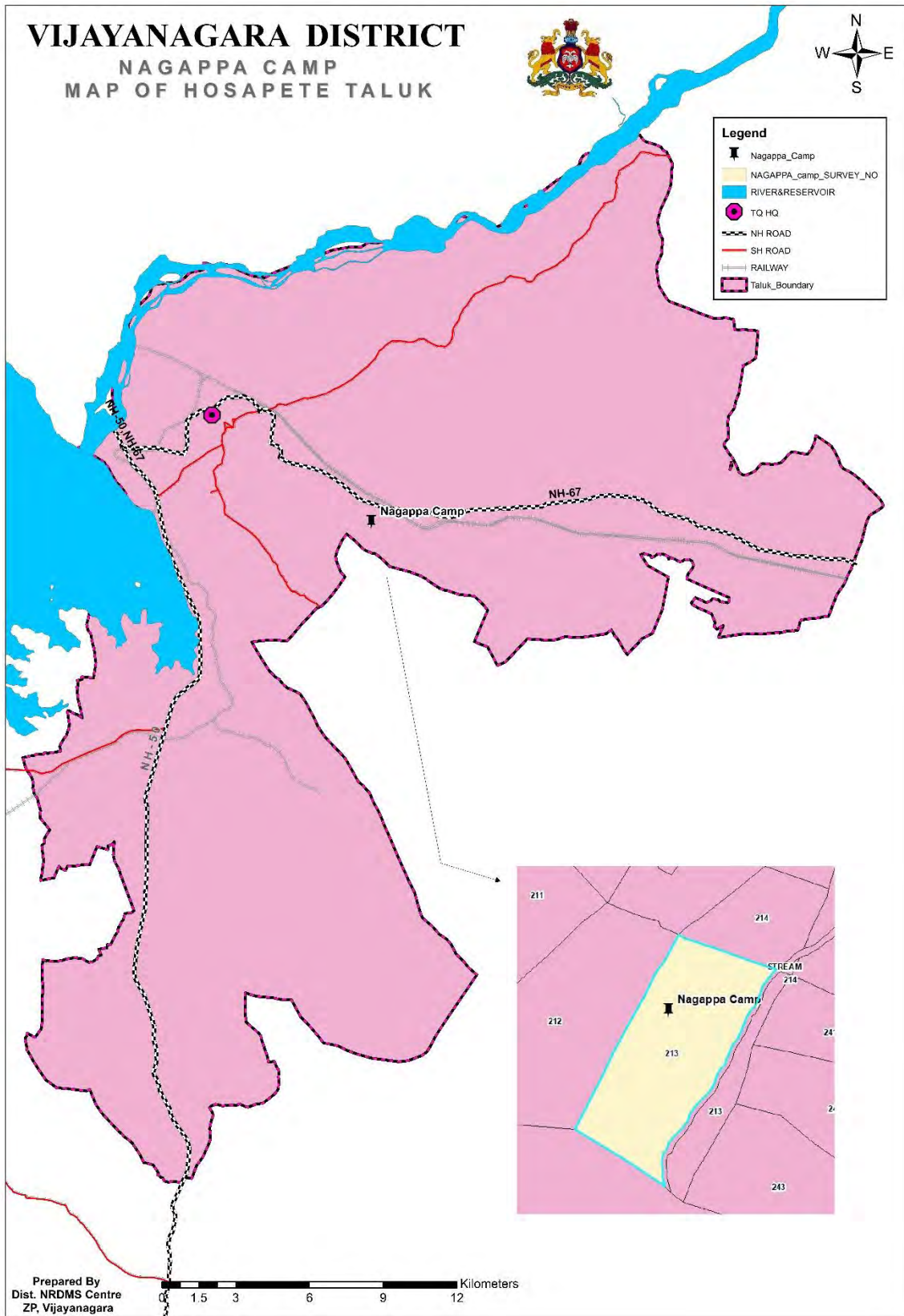
➤ Asset Mapping of HB Halli Taluk (3 Grama panchayath)

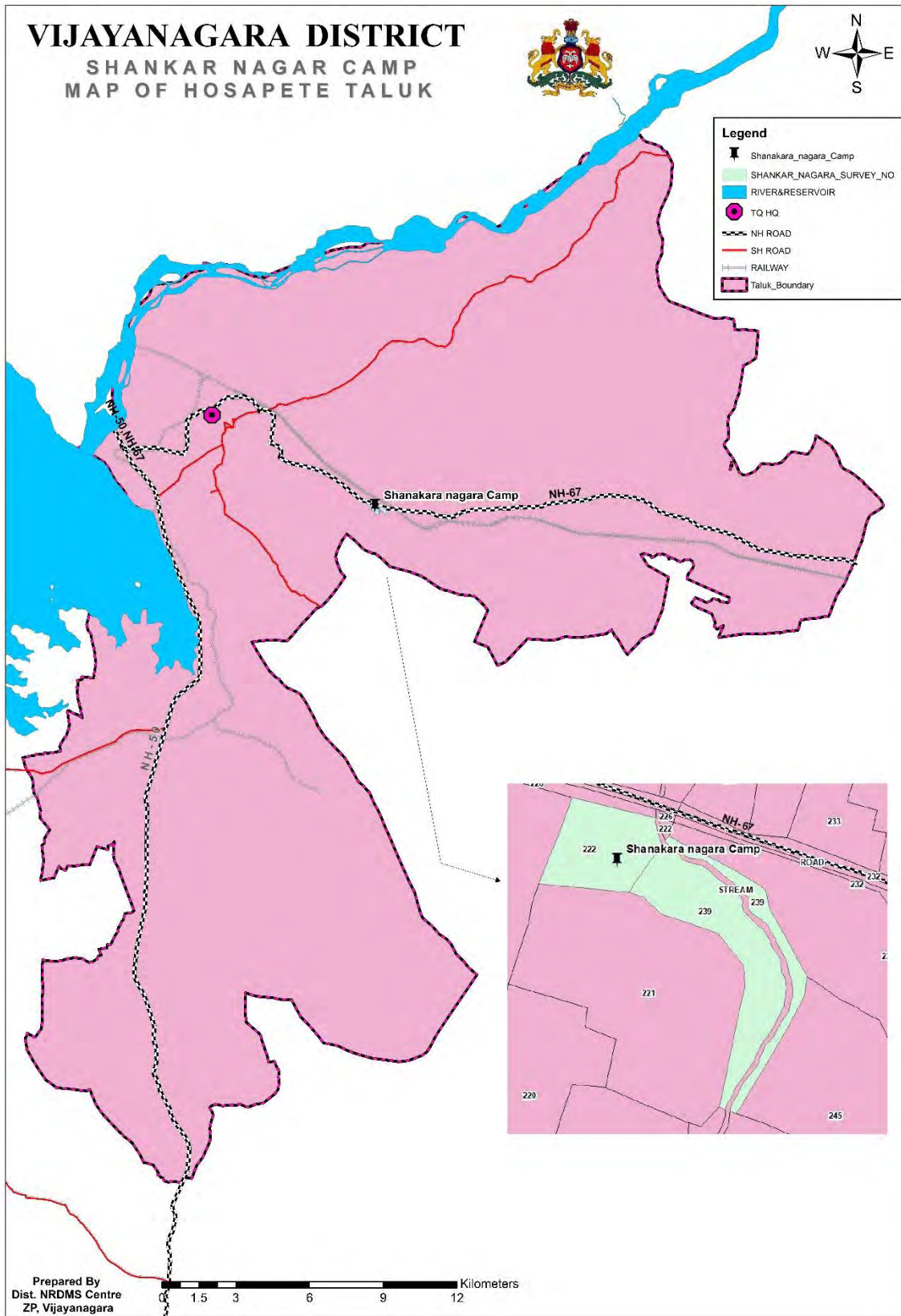


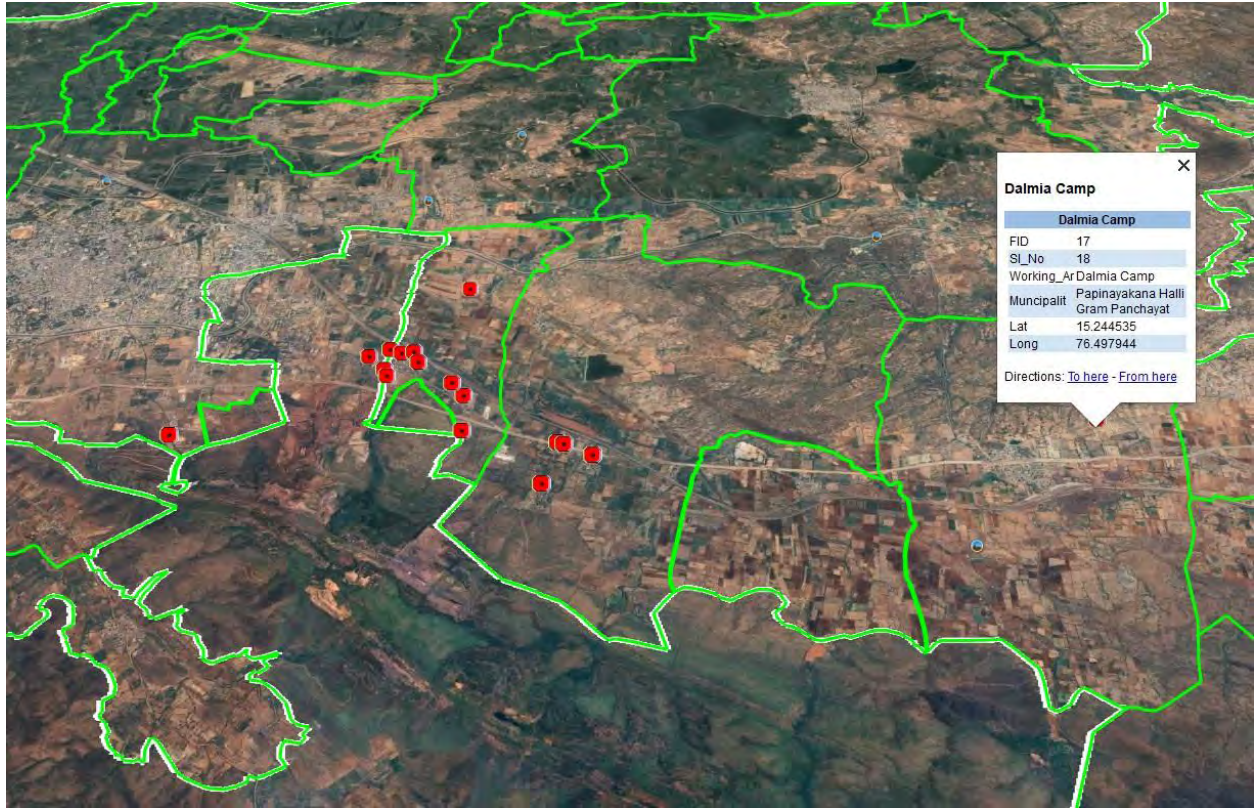


- Prepared mining affected Camps Location in hospet Taluk









## **Training/ Workshop Programmes Attended**

- Attended one day workshop about HDI Human Development Index at Vijayanagar zilla panchayath

## **CONCLUSION:-**

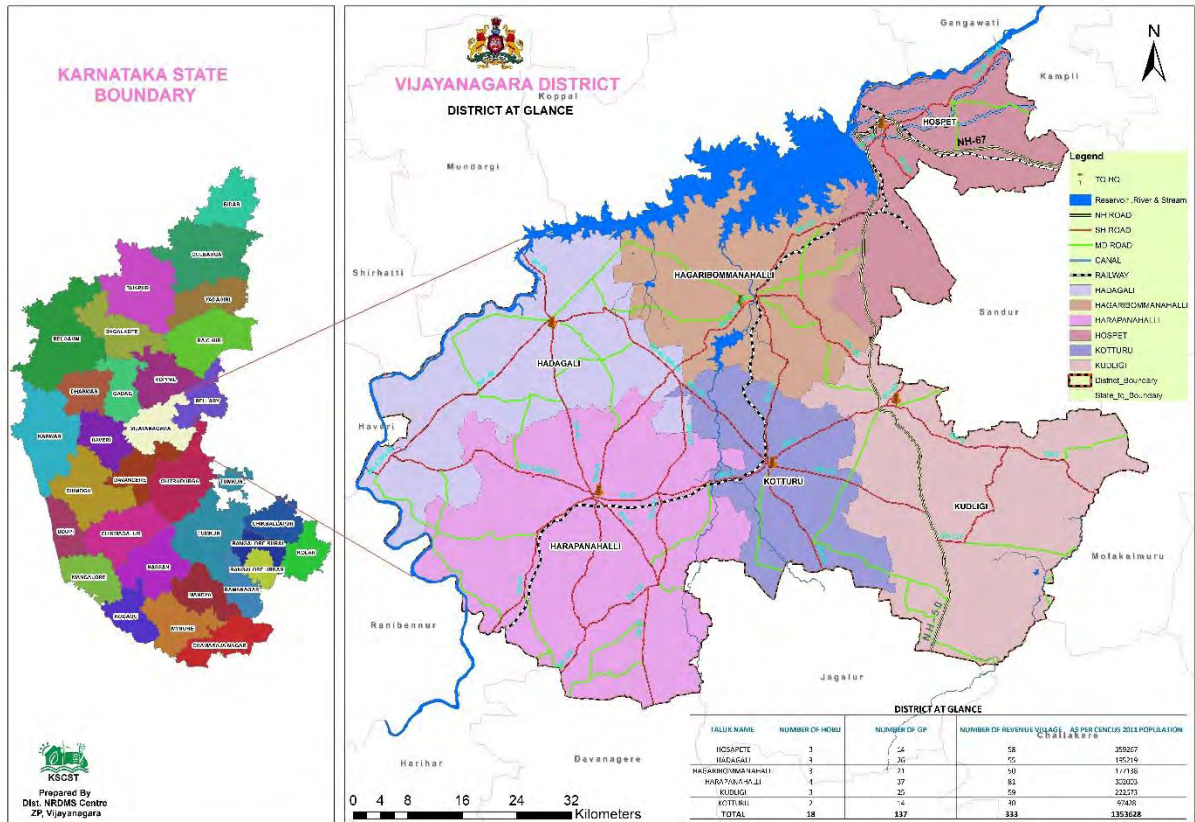
- District NRDMS Centre collected all required information time to time from concerned line departments and accordingly the following sets of maps were prepared as per the specific requirements at hand:

## **Commitment to Improve NRDMS Activities:**

- Needs to prepare All GP Asset Map

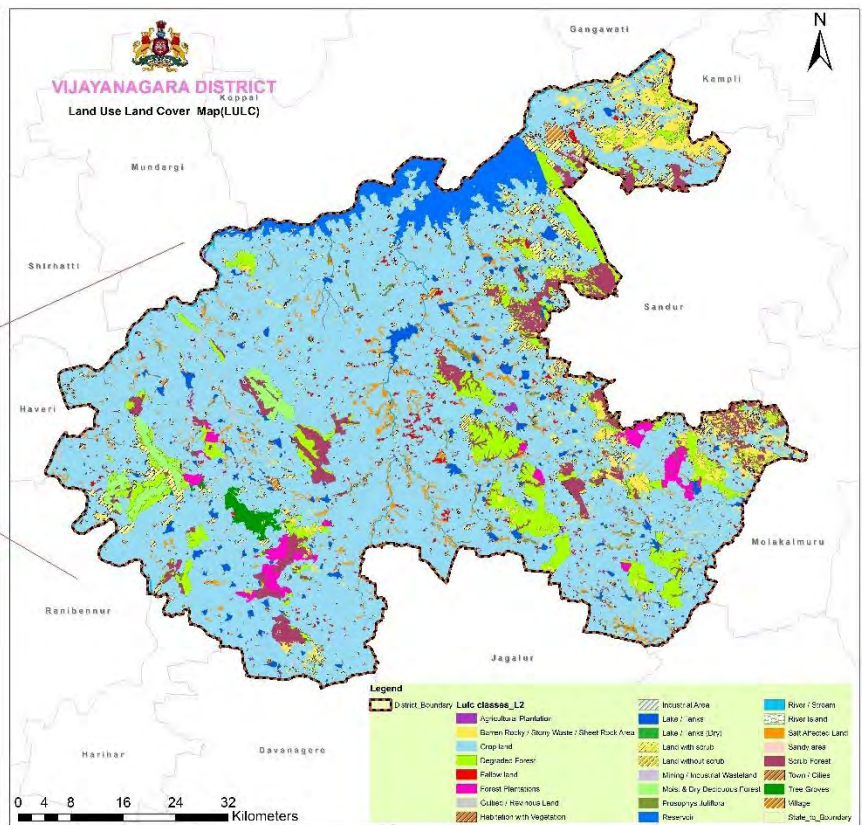
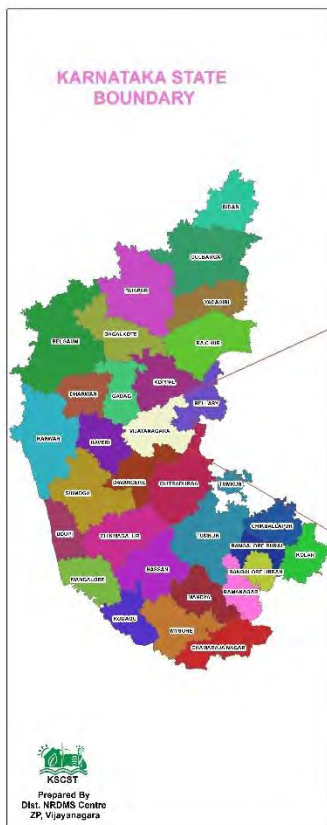
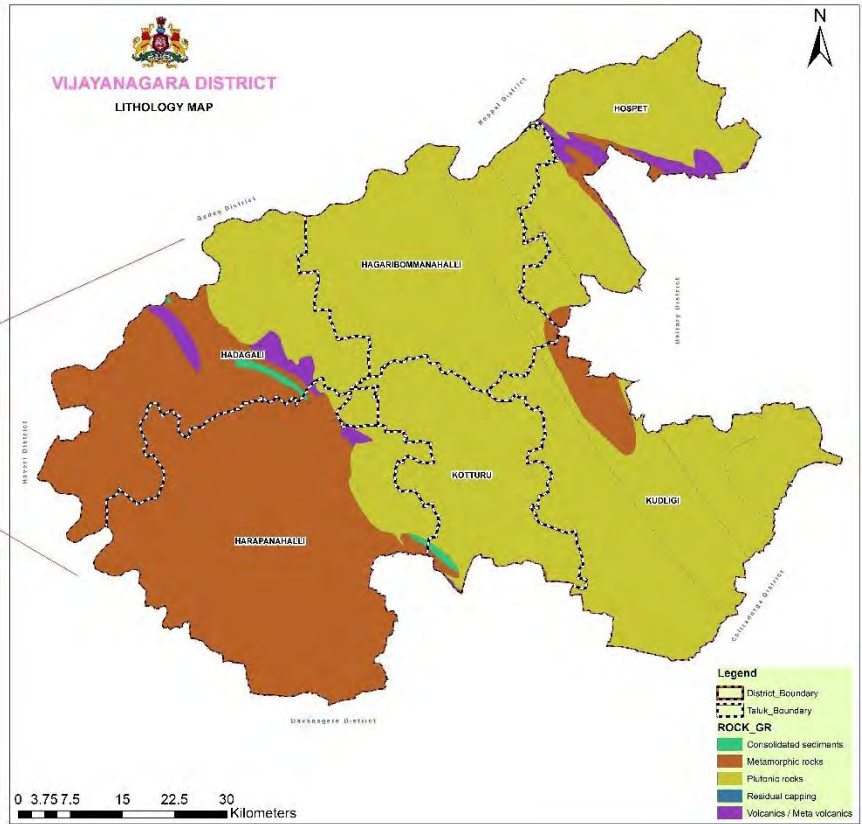
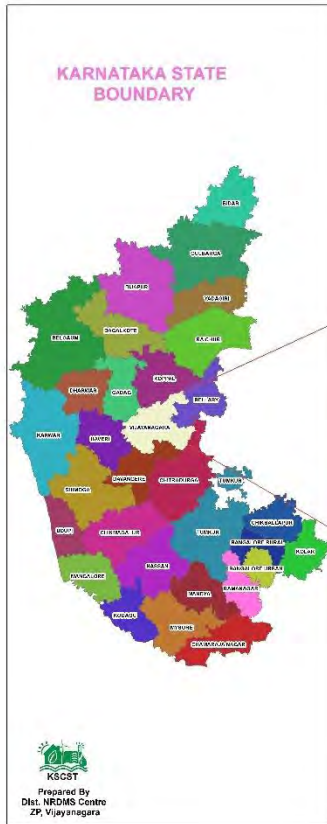
# District Maps:

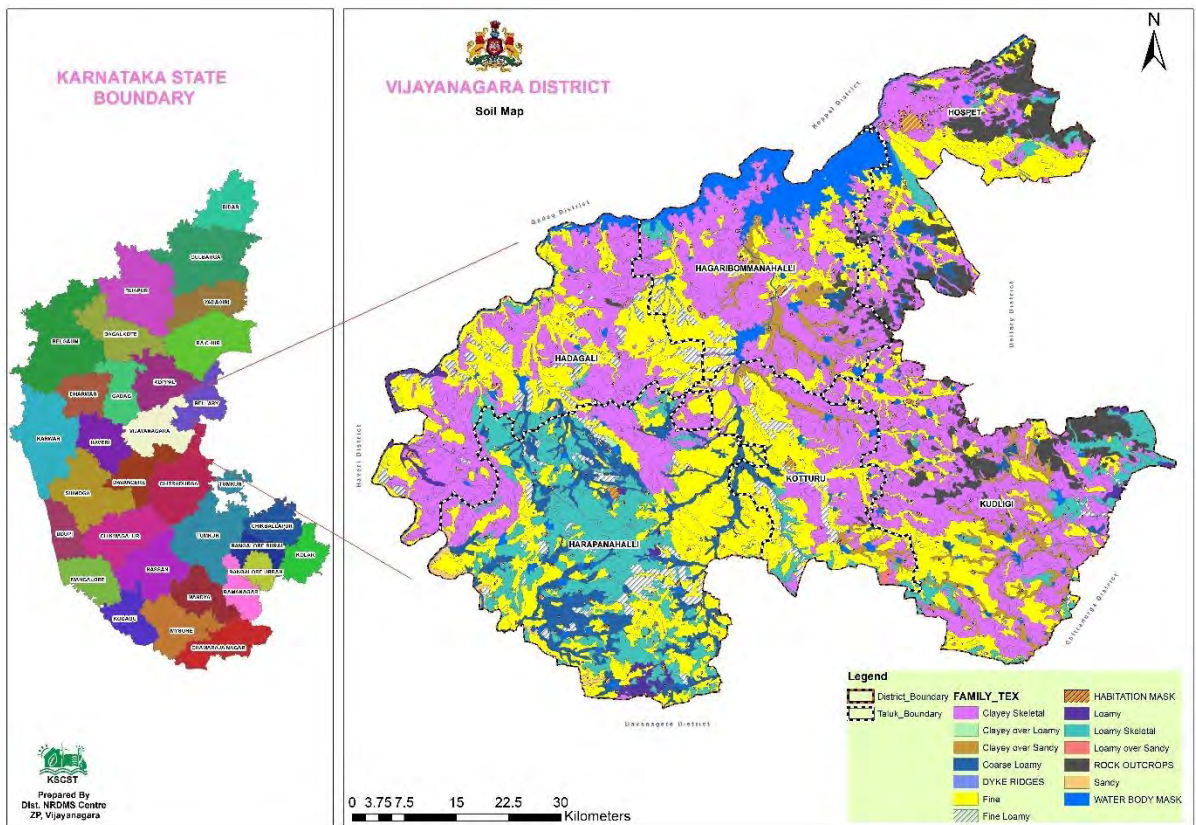
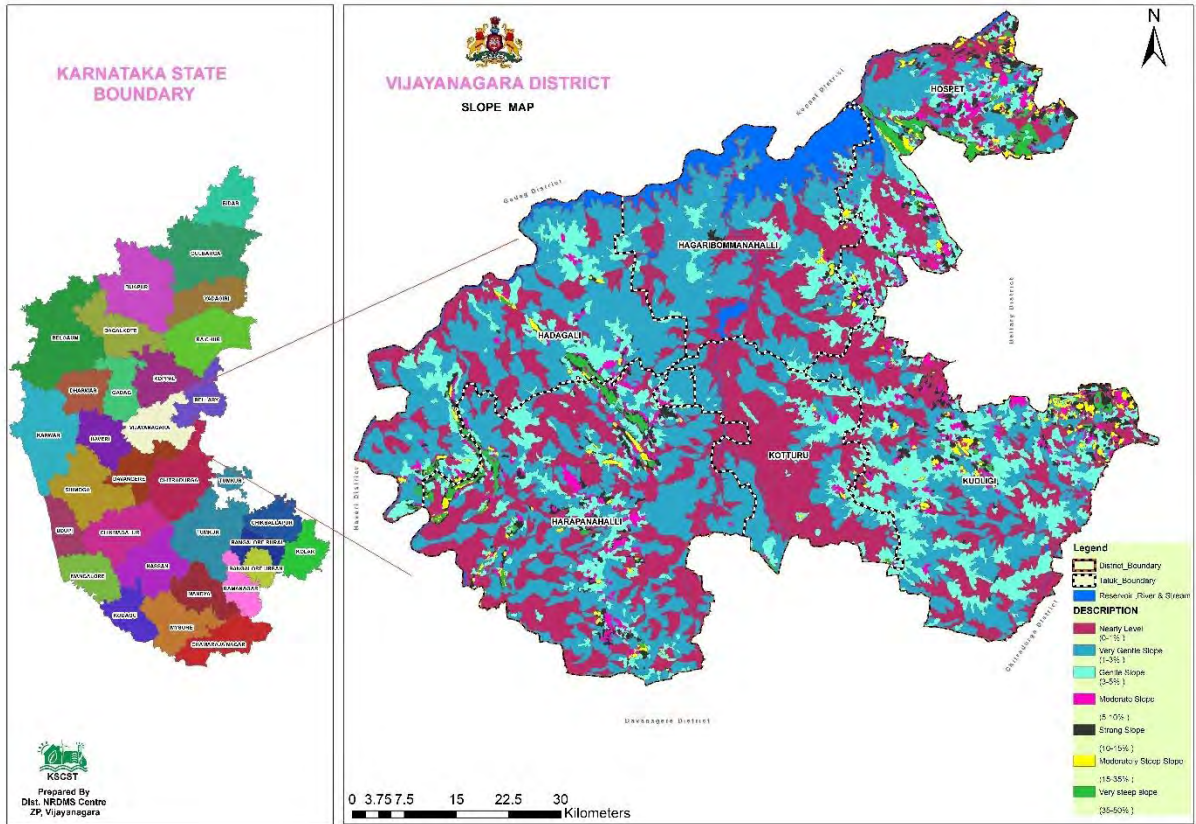
Administrative & Thematic Maps related to NRDMs activities.











## **15.CONCLUSION:-**

District NRDMS Centre collected all required information time to time from concerned line departments and accordingly the following sets of maps were prepared as per the specific requirements at hand:

