

NATURAL RESOURCES DATA MANAGEMENT SYSTEM (NRDMS)

Chamarajanagara District Technical Report



December 2025-February 2026

Submitted By

**District NRDMS Centre,
Zilla Panchayat, Chamarajanagara.**

**Karnataka State Council for Science and Technology
(KSCST)**

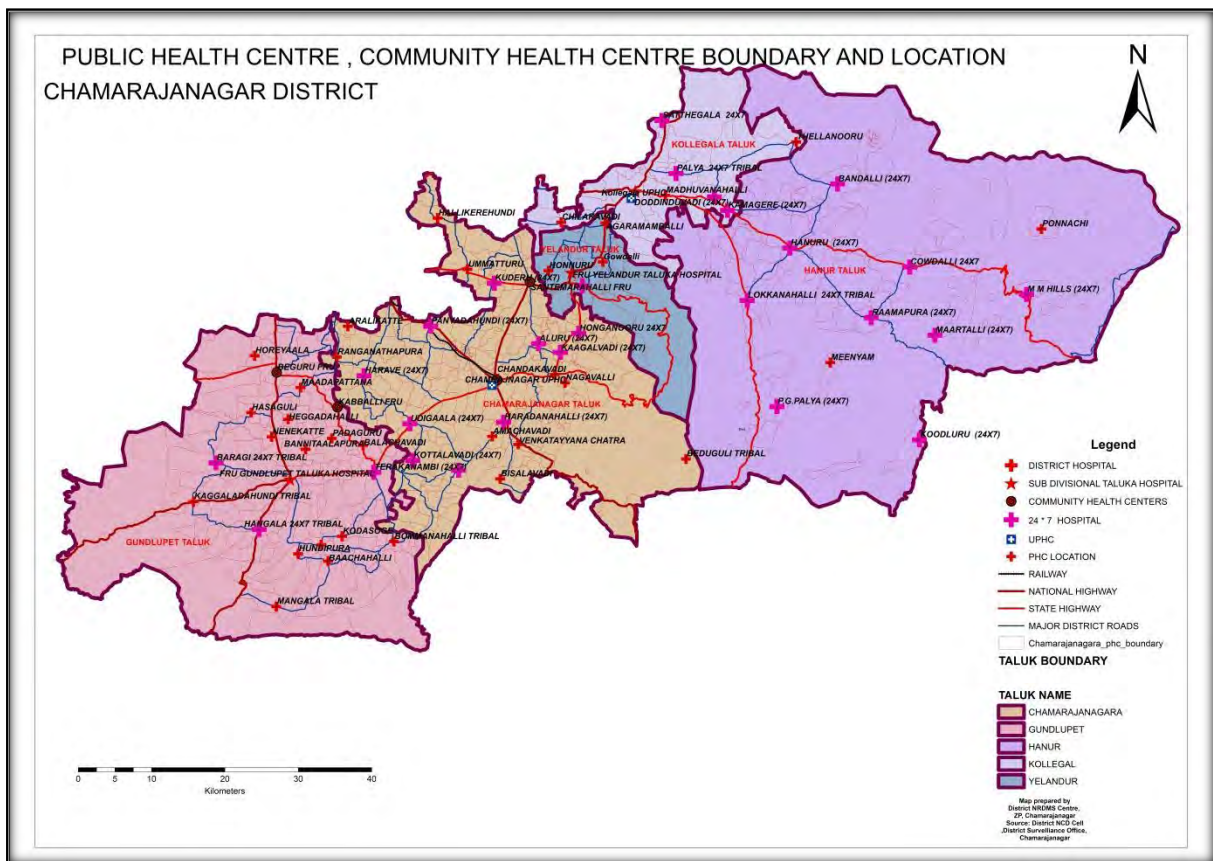
Indian Institute of Science Campus,
Bengaluru – 560012

SL No	Headings	Page Number
1	Major Activities Carried Out during the period of December 2025-February 2026	1 - 04
2	Training Programmes Attended	5
3	Training Imparted to Line Department	5
4	Science Outreach Activities	5
5	Conclusion	5
6	Annexures	6

1.Major Activities Carried Out during the period of December 2025-February 2026

Activity: 1

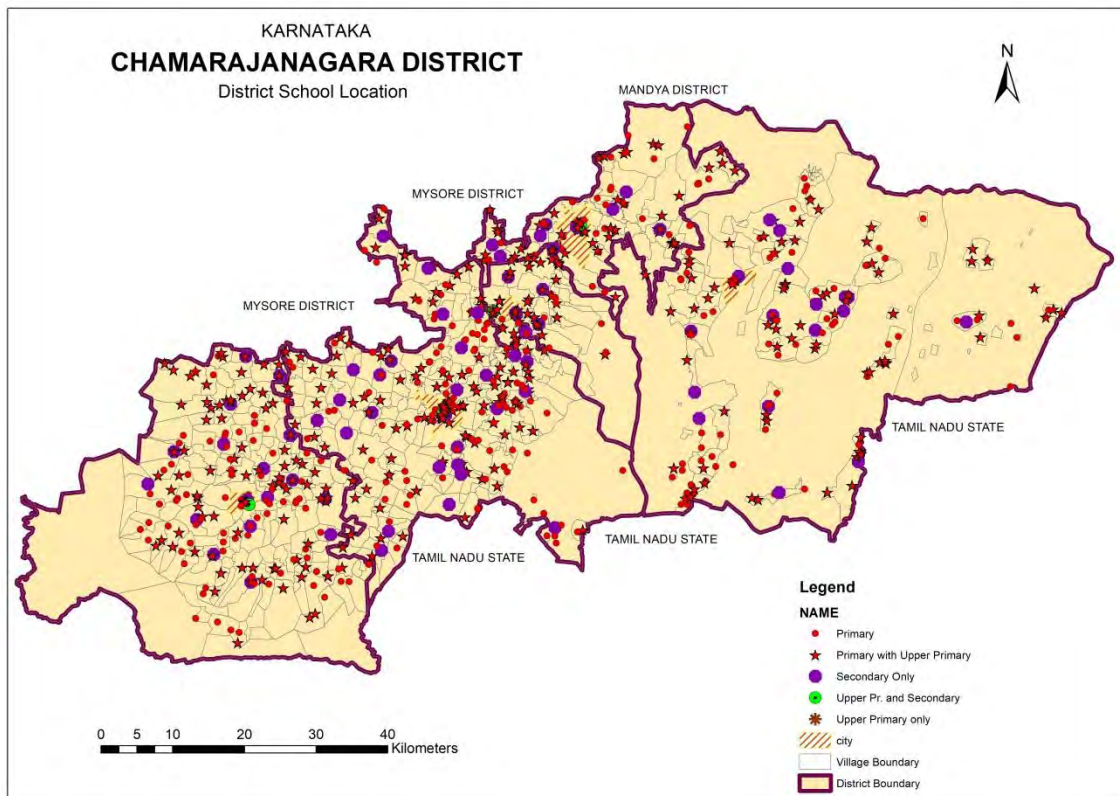
Title of work	Chamarajanagara District School location
Department Name	Department Of Health and Family Welfare
Objectives	Included of All Villages
Data Used	PHC ,CHC , District Boundary Village Boundary
Data Process	Using Category option for Create public health centre , community health centre boundary and location Distribution.
Type of Data Provided	PDF and JPEG Maps (Map-1).



Activity: 2

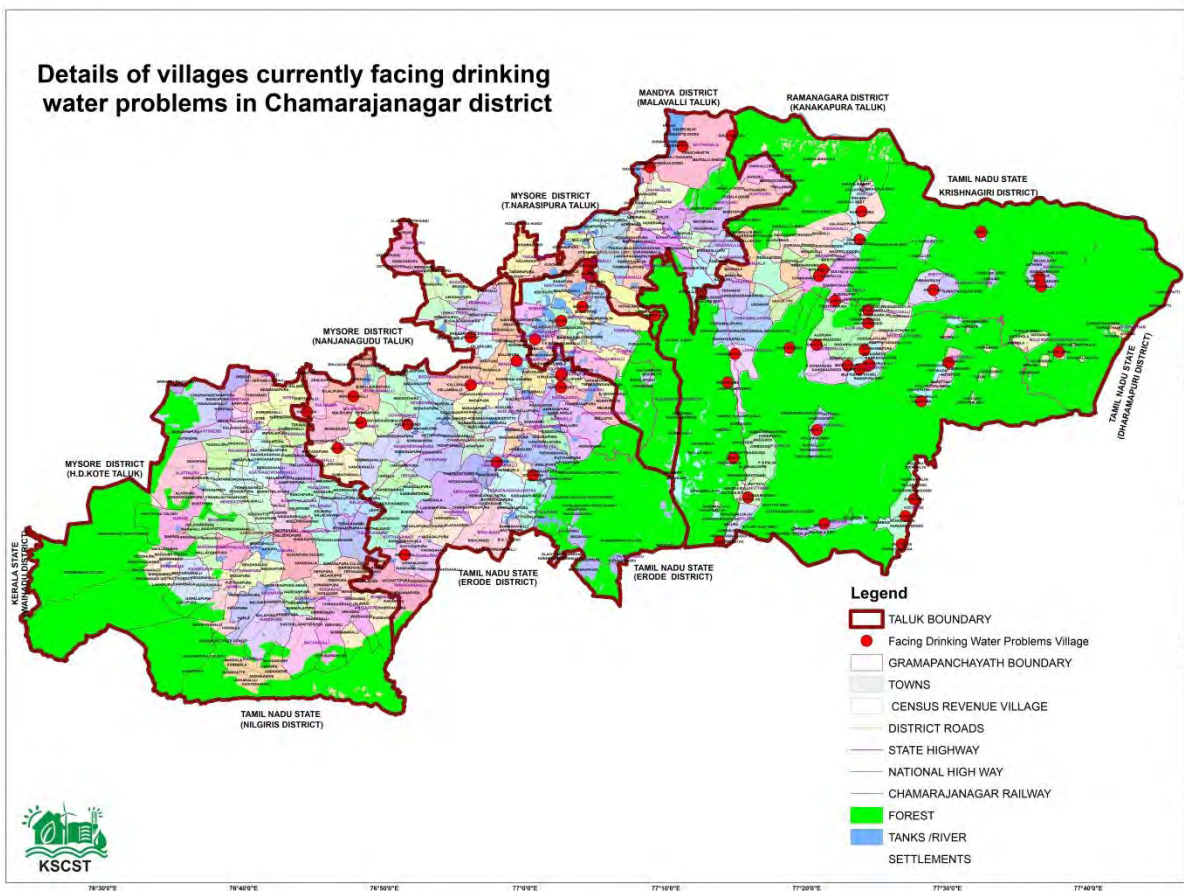
Title of work	Chamarajanagara District School location
Department Name	Department Of School Education
Objectives	Included of All Villages
Data Used	District Boundary Village Boundary
Data Process	Using Category option for Create Primary,Upper Primary,Secondary,Upper Primary School Distribution. And Dis code and school, infrastructure up dated
Type of Data Provided	PDF and JPEG Maps (Map-2).

Map 1:Chamarajanagara District School Location

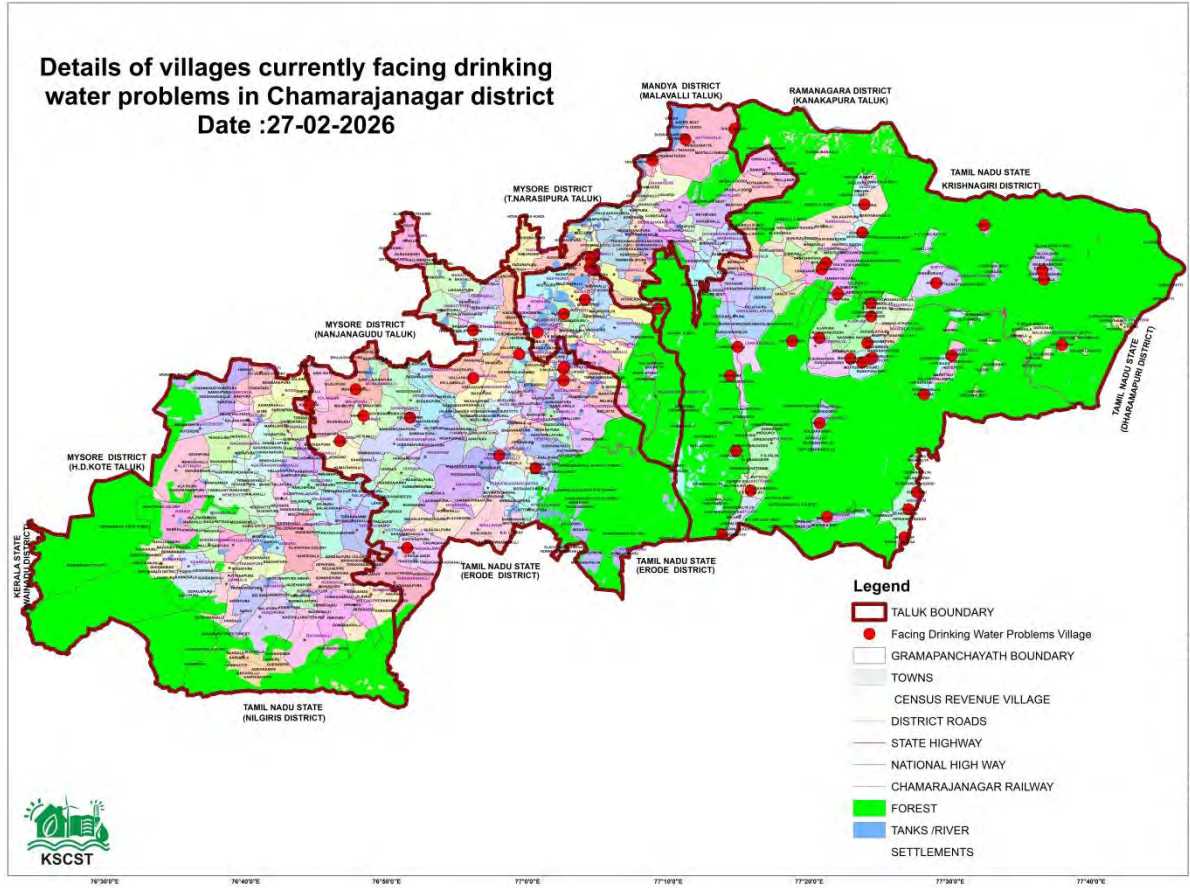


Activity -3

Title of work	Details of Village currently facing drinking water problem updated maps in Chamarajanagara District montly wise analysis
Department Name	Zilla Panchayath Engineering Devision
Objectives	Identified Water Problem Grampanchayath for future Summer Plan
Data Used	District Boundary,Taluk Boundary, Gramapanchayath Boundary and Water Problem Village Location
Data Process	To Identified Water Problem Area
Type of Data Provided	PDF and JPEG Maps (Map-03)



Map 3: Water Problem Gramapanchayath



1. Training Programmes Attended

No Training Attended in December 2025-February 2026

2. Training Imparted to Line Department

1. Hands on Training given to All Panchayath Development Office MGNREGA Technical Assistant Yukthadara Portal

3. Science Outreach Activities

No Science out Rich Programme.

4. Conclusion

A) Summary of Activities Under Take.

During this period district NRDMS center, Zilla Panchayath Chamarajanagara provided various Maps, data and report to Zilla Panchayat Office, Deputy Commissioner Office, various line department, pertaining to implementation of various activities and assist district administration in disaster management.

B) Commitment to Improve NRDMS Activities.

District NRDMS Centre Zilla Panchayath Chamarajanagara is committed to provide quality and scientific assistance to department for implementation of developmental activities in district.

District NRDMS center is also committed to update the existing data base as up to date to enhance its performance and to assist the departments.

Centre is also committed to learn and update ourself to latest GEO SPATIAL technology and other software to improve our efficiency.

5. Annexures

List of Maps:

Map 1: Chamarajanagara District phc chc Boundary Maps

Map 2: Chamarajanagara District School location Maps

Map 3: Details of Village currently facing drinking water problem in Chamarajanagara District