

## TECHNICAL REPORT

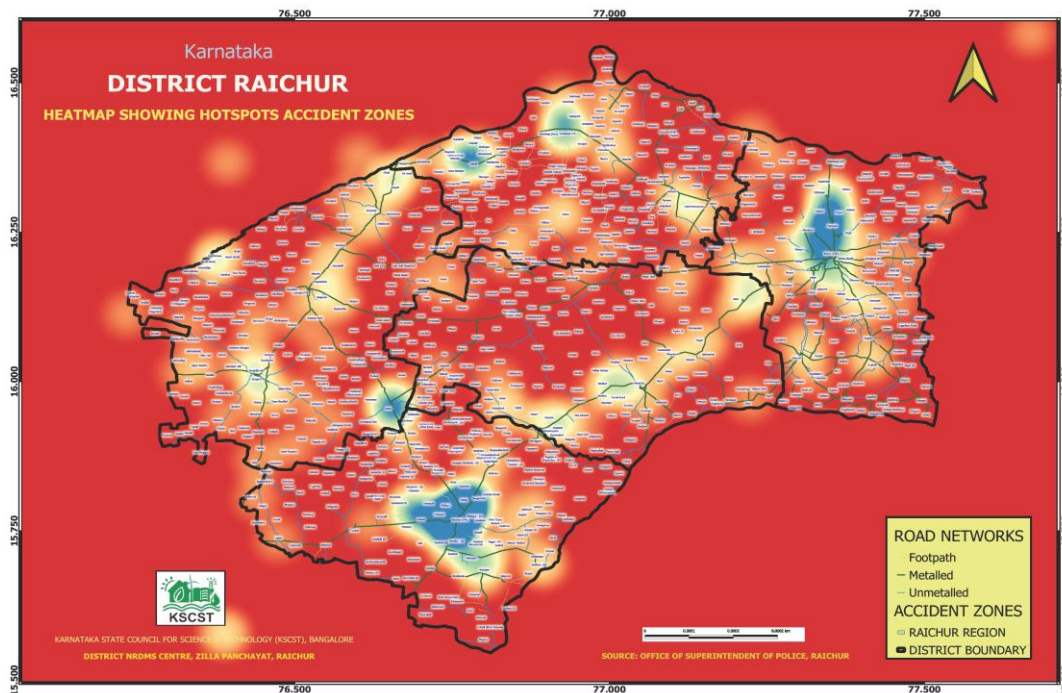
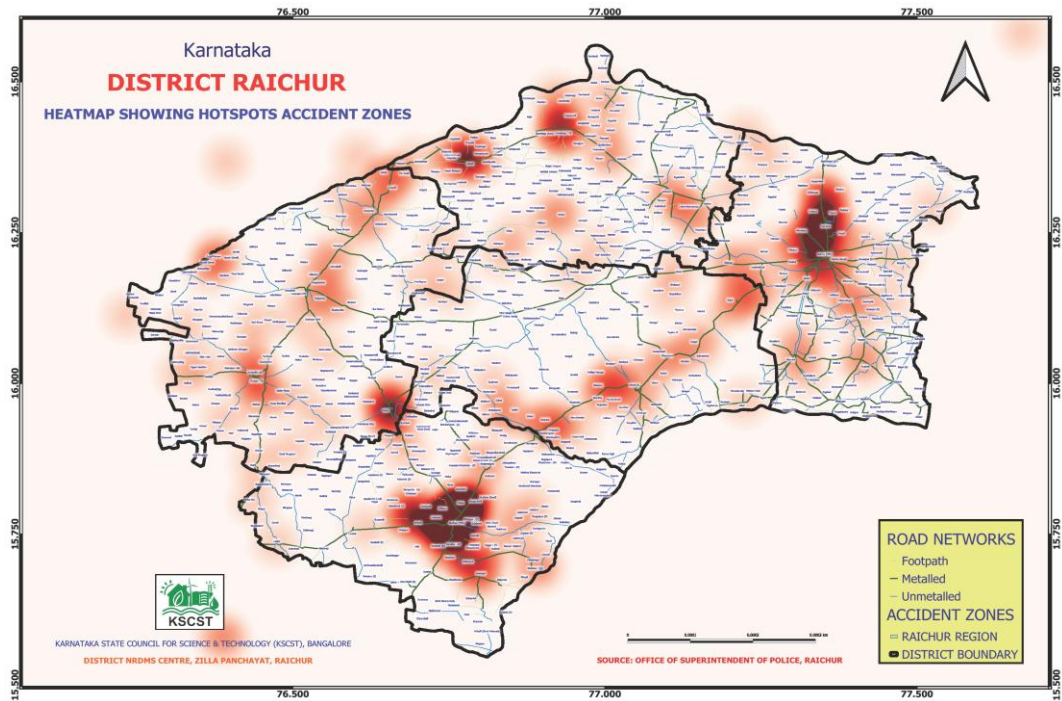
- Title: District Technical Report – Raichur District
- Period of Reporting - **December-March 2026**
- Submitted by – NRDMS District Centre, Raichur District
- Date of Submission – 10-04-2026

### Table of Contents

<b>Sl.No</b>	<b>Description</b>	<b>Page Nos.</b>
01	Accident Zones Map	02
02	Raichur Air Strip Model Map	03
03	Raichur District Literacy Rate Mapping	04
04	Minority Welfare MIC-Schools-Hostels & Colleges	05

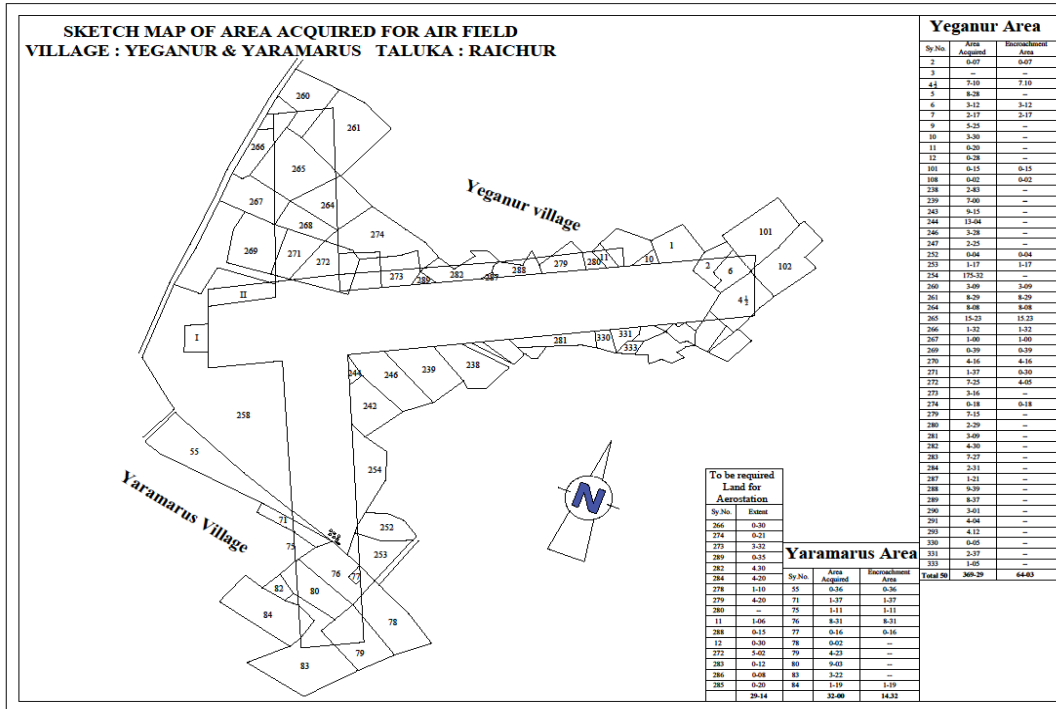
## 1. Department – Superintendent of Police, Raichur

- Title – Accident Zone Mapping
- Map Purpose:
  - Detect locations with repeated accidents (fatal or serious)
  - Prioritize stretches like highways, junctions, and curves
  - Perform spatial analysis (clusters, trends)



## 2. Department – Assistant Commissioner Office, Raichur

- Title – Raichur Air Strip Model Map
- Map Purpose:
  - Shows the **runway structure**, direction, and alignment
  - Helps learn basic airport components (runway, apron, surroundings)
  - Suitability of area for aviation



### 3. Department – DDPI, Raichur

- Title – Raichur District Literacy Rate Mapping
- Map Purpose:
  - Identification of Low Literacy Zones
  - Targeted Intervention Planning
  - Monitoring & Evaluation.

