

***NATURAL RESOURCES DATA
MANAGEMENT SYSTEM (NRDMS)***

***MONTHLY ACTIVITY REPORT
August – November 2025***

***Submitted by
District NRDMS Centre
Zilla Panchayat,
Chamarajanagara***



***Submitted to
Karnataka State Council for
Science and Technology (KSCST)
Indian Institute of Science Campus,
Bengaluru – 560012***

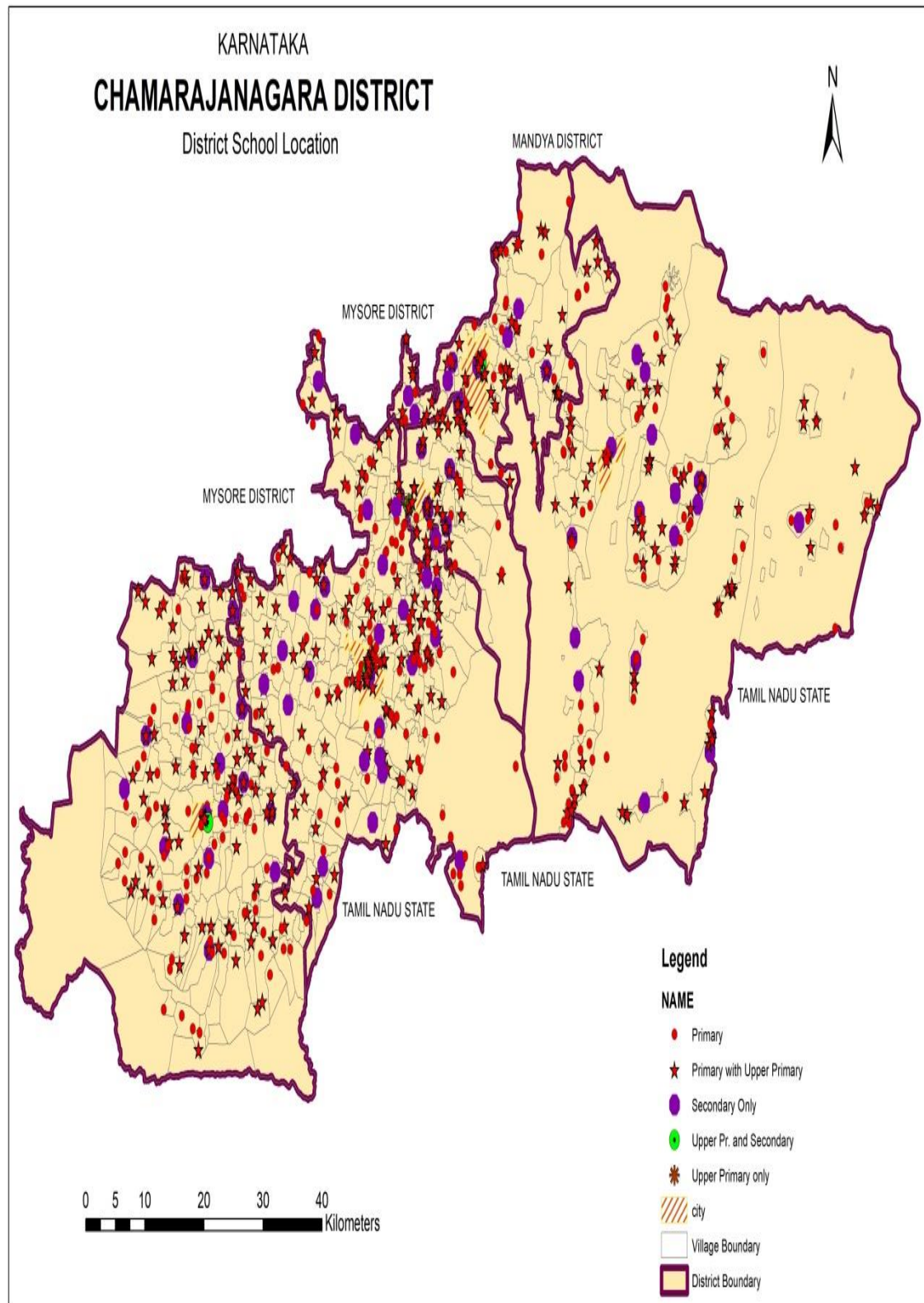
SL No	Headings	Page Number
1	Major Activities Carried Out during the period of August-November 2025	1 - 9
2	Training Programmes Attended	9-10
3	Training Imparted to Line Department	
4	Science Outreach Activities	
5	Conclusion	
6	Annexures	

1. Major Activities Carried Out during the period of August-November 2025

Activity: 1

Title of work	Chamarajanagara District School location
Department Name	Department Of School Education
Objectives	Included of All Villages
Data Used	District Boundary Village Boundary
Data Process	Using Category option for Create Primary,Upper Primary,Secoundary,Upper Primary School Distribution.
Type of Data Provided	PDF and JPEG Maps

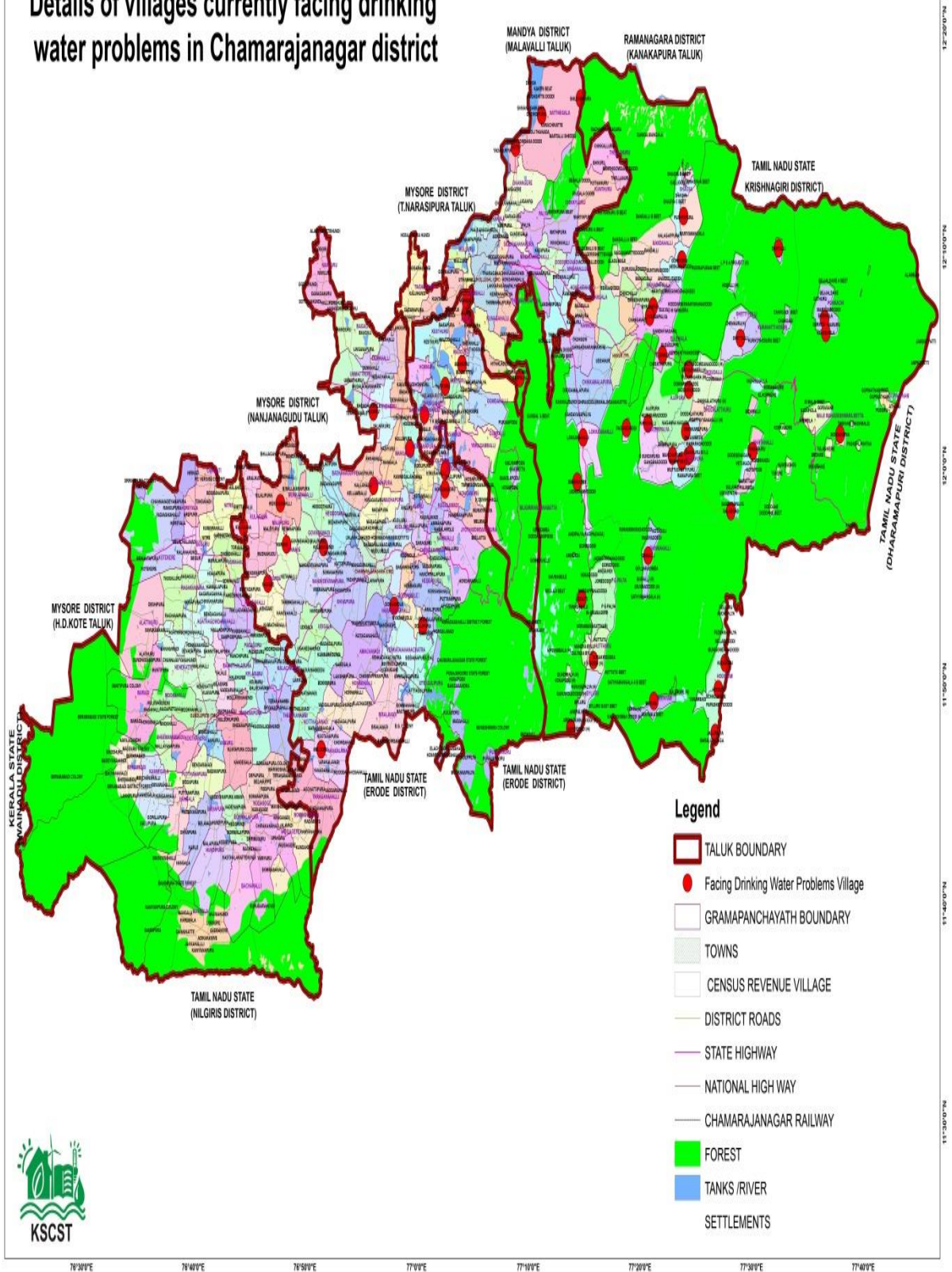
Map 1:Chamarajanagara District School Location



Activity -2

Title of work	Details of Village currently facing drinking water problem in Chamarajanagara District
Department Name	Zilla Panchayath Engineering Devision
Objectives	Identified Water Problem Grampanchayath for future Summer Plan
Data Used	District Boundary,Taluk Boundary, Gramapanchayath Boundary and Water Problem Village Location
Data Process	To Identified Water Problem Area
Type of Data Provided	PDF and JPEG Maps

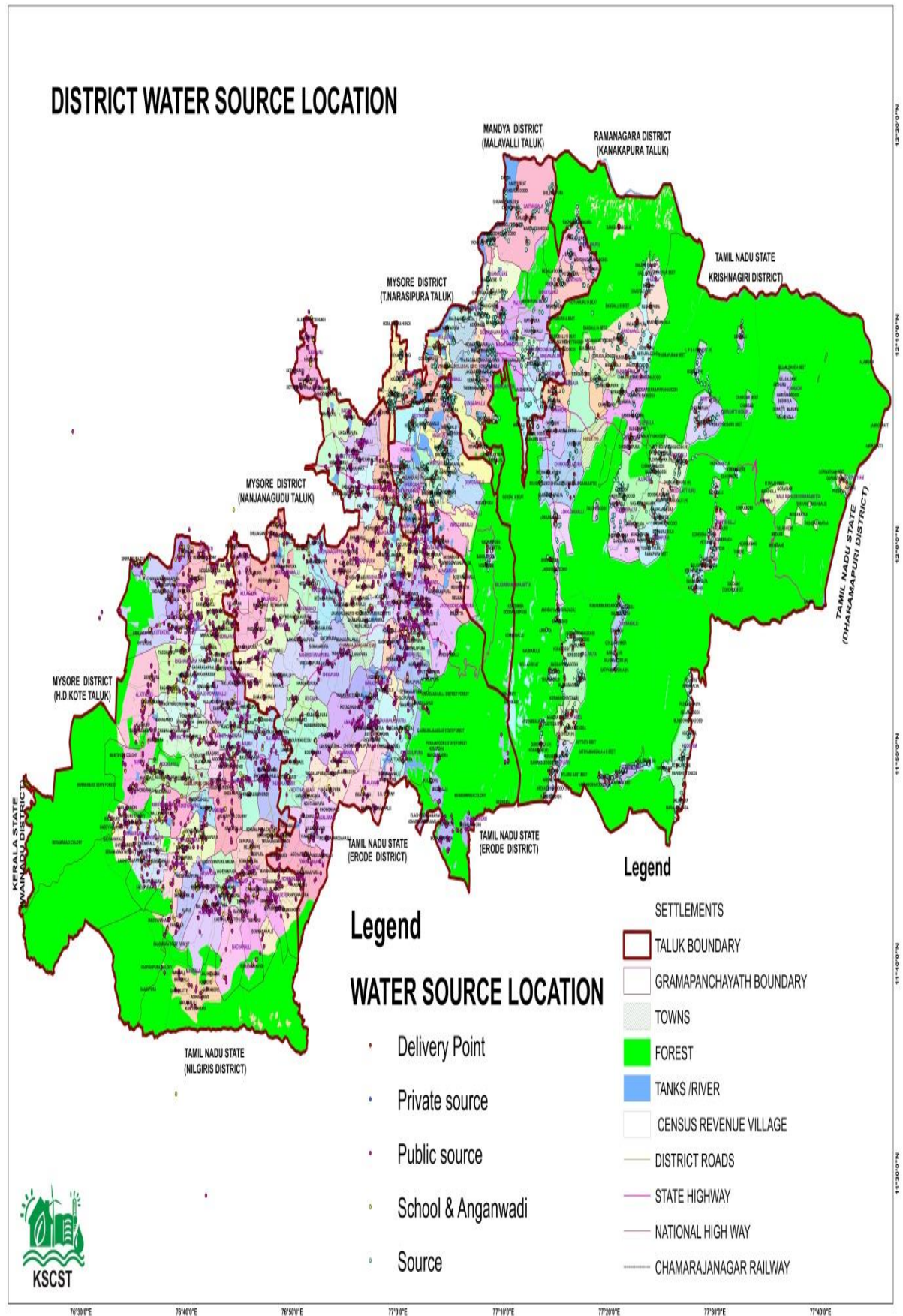
Details of villages currently facing drinking water problems in Chamarajanagar district



Activity - 3

Title of work	District Water Source Location.
Department Name	Chief Executive Officer Chamarajanagara
Objectives	Collection of All data from Zilla Panchayath Engineering Division then prepared Running Water Source Location
Data Used	District Boundary, Taluk Boundary, Gramapanchayath Boundary and Water Source (Bore Well Location)
Data Process	Identified Difference Water Source Location
Type of Data Provided	PDF and JPEG Maps

Map 3: District Water Source Location

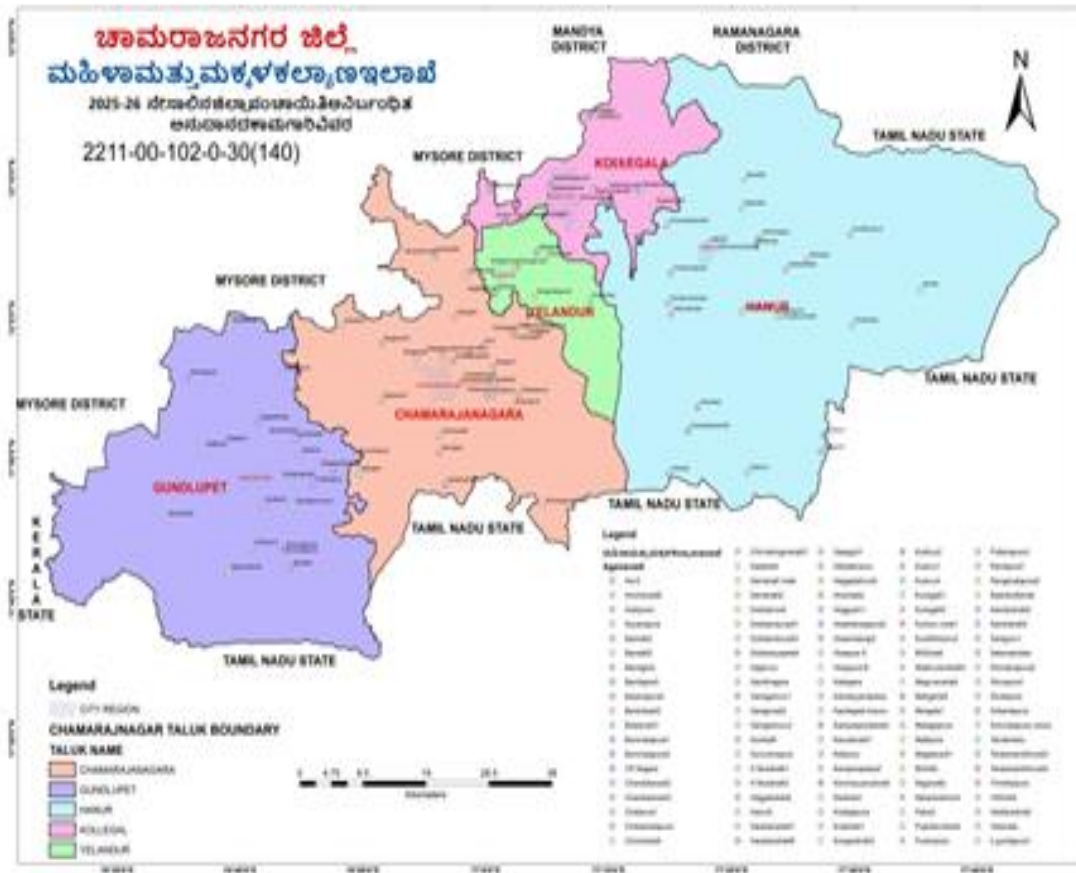
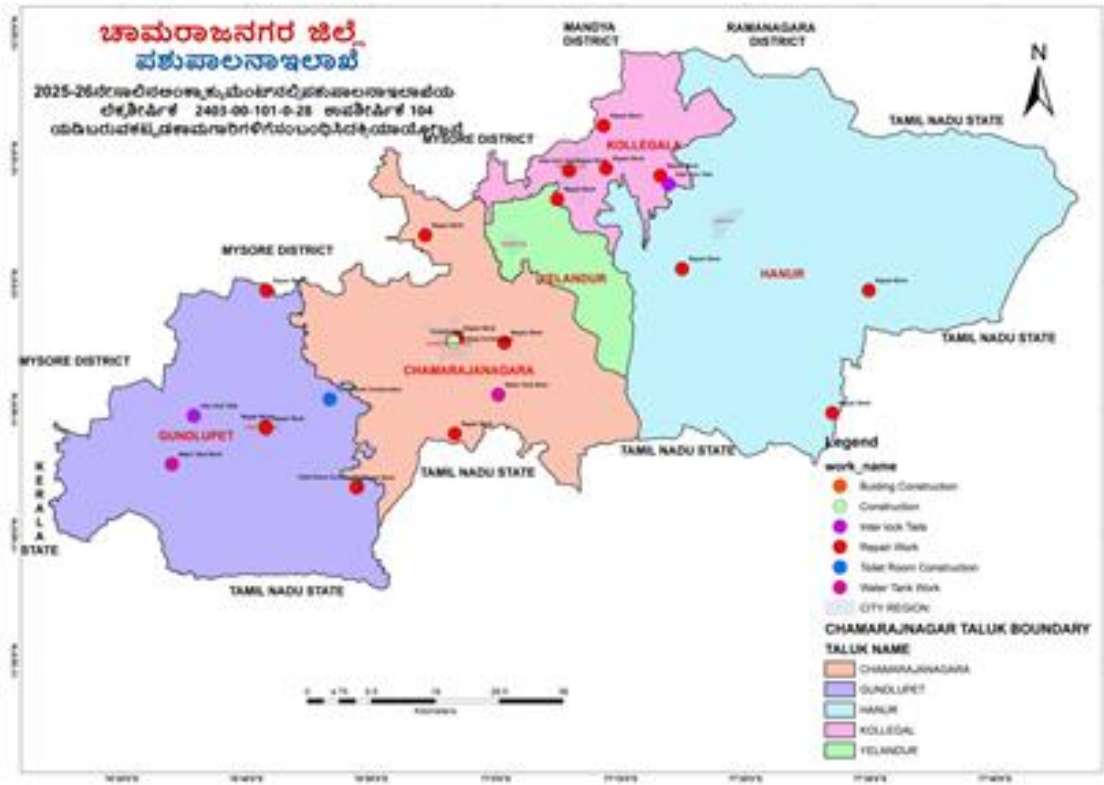


Activity - 4

Title of work	Preparation of 2025 – 26 Action Plan maps and 2026 – 27 Draft Plan Maps
Department Name	Planning Section (ZP)
Objectives	Preparation of 2025 – 2026 Action Plan and 2026 – 27 Draft Plan Maps for Development works in ZP Funds.
Data Used	District Boundary,Taluk Boundary,GPS Particular works
Data Process	Using All layers and prepare Maps
Type of Data Provided	PDF and JPEG Maps

Map 4: 2025 – 26 Action Plan Map







2. Training Programmes Attended

No Training Attended in August to November

3. Training Imparted to Line Department

- Hands on Training given to All Panchayath Development Office MGNREGA Technical Assistant Yukthadara Portal

4. Science Outreach Activities

No Science out Rich Programme.

5. Conclusion

A) Summary of Activities Under Take.

During this period district NRDMS center, Zilla Panchayath Chamara Janagara provided various Maps, data and report to Zilla Panchayat Office, Deputy Commissioner Office, various line department, pertaining to implementation of various activities and assist district administration in disaster management.

B) Commitment to Improve NRDMS Activities.

District NRDMS Centre Zilla Panchayath Chamarajanagara is committed to provide quality and scientific assistance to department for implementation of developmental activities in district.

District NRDMS center is also committed to update the existing data base as up to date to enhance its performance and to assist the departments.

Centre is also committed to learn and update ourself to latest GEO SPATIAL technology and other software to improve our efficiency.

6. Annexures**List of Maps:**

Map 1: Chamarajanagara District School location Maps

Map 2: Details of Village currently facing drinking water problem in Chamarajanagara District

Map 3: District Water Source Location.

Map 4,5,6,7: 2025 – 26 Action Plan Map
