

NATURAL RESOURCES DATA MANAGEMENT SYSTEM (NRDMS)

**MONTHLY ACTIVITY REPORT
August – November 2025**

**Submitted by
District NRDMS Centre
Zilla Panchayat, Dharwad**



**Submitted to
Karnataka State Council for
Science and Technology (KSCST)
Indian Institute of Science Campus,
Bengaluru – 560012**

Sl.No	CONTENTS	PAGE No
1.	NRDMS CENTRE ACTIVITIES [AUG 2025 – NOV 2025]	3
2.	TRAINING PROGRAMMES ATTENDED	3
3.	TRAINING IMPARTED TO LINE DEPARTMENTS	4
4.	SCIENCE OUTREACH ACTIVITIES	4
5.	CONCLUSION	4
6.	ANNEXURE & DISTRICT MAPS	5 - 11

1. NRDMS CENTRE ACTIVITIES [AUGUST 2025 – NOV 2025]

1. CENSUS OF INDIA: EXTENSION OF FREEZING THE BOUNDARIES OF ADMINISTRATIVE UNITS

Based on the 2011 census Metropolitan Corporation divided this area into 82 wards for 2021.

The Metropolitan Corporation divided this area into 82 wards for 2021. According to the old census, 1621 enumeration blocks were further divided into 2032 enumeration blocks. The Chief Census Officers and Commissioners HDMC, Hubballi asked NRDMS to prepare these enumeration blocks. Using Google Earth Pro and ArcGIS, the enumeration blocks have been demarcated. This includes 12 Zones, 82 Wards, and 2032 enumeration blocks.

2. As discussed in meeting regarding draft plan for the year 2026-2027, financial year, the CPO has ordered for the preparation of department-wise maps. These maps should reflect the various works to be undertaken during the 2026-2027 financial year.

3. The base maps have been provided for the M.Tech students at the University of Mysore.

2. TRAINING PROGRAMMES ATTENDED

- Attended a one-day Yuktdhara training session at ANSSIRD Rayapur, Dharwad, on September 26, 2025.

3. TRAINING IMPARTED TO LINE DEPARTMENTS

NIL

4. SCIENCE OUTREACH ACTIVITIES:

NIL

5. CONCLUSION






Natural Resources Data Management System Centre (NRDMS) initiated a major programmed for generation of District natural resource data management system under the guidance and funding support of Karnataka State Council for Science and Technology (KSCST), Dept. of Science and Technology, Govt. of India, and Government of Karnataka, and with the technical support from State NRDMS Centre, KSCST, Indian Institute of Science, Bangalore.

- GIS is rapidly becoming a key technology to support decision making of all kinds.
- Near future GIS will be applied in a variety of fields i.e. Government and Private sectors at a staggering pace.
- Field is wide open for students, Official and all the Peoples.

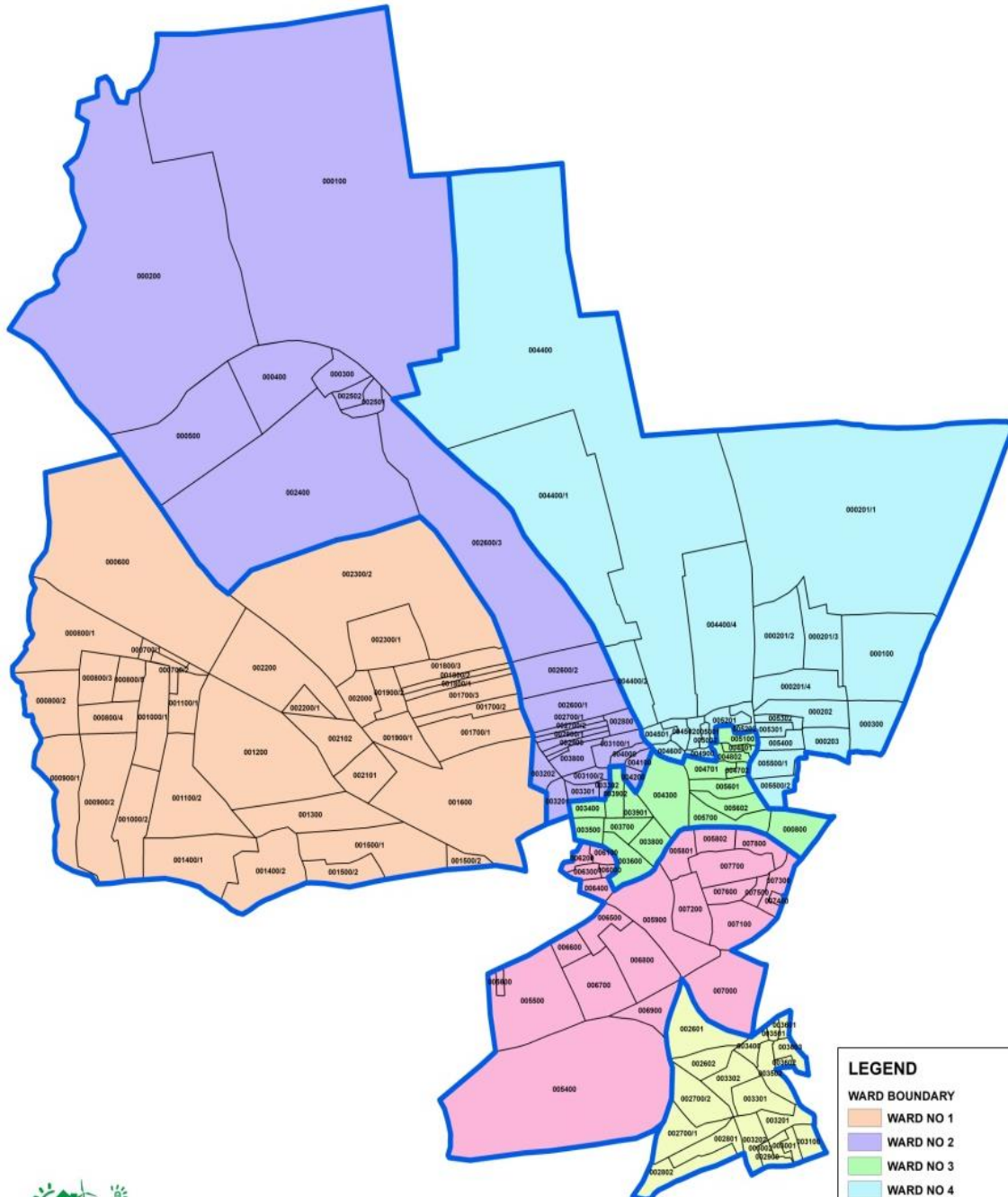
6. ANNEXURES

- **District Maps:**

0 0.75 1.5 Kilometers

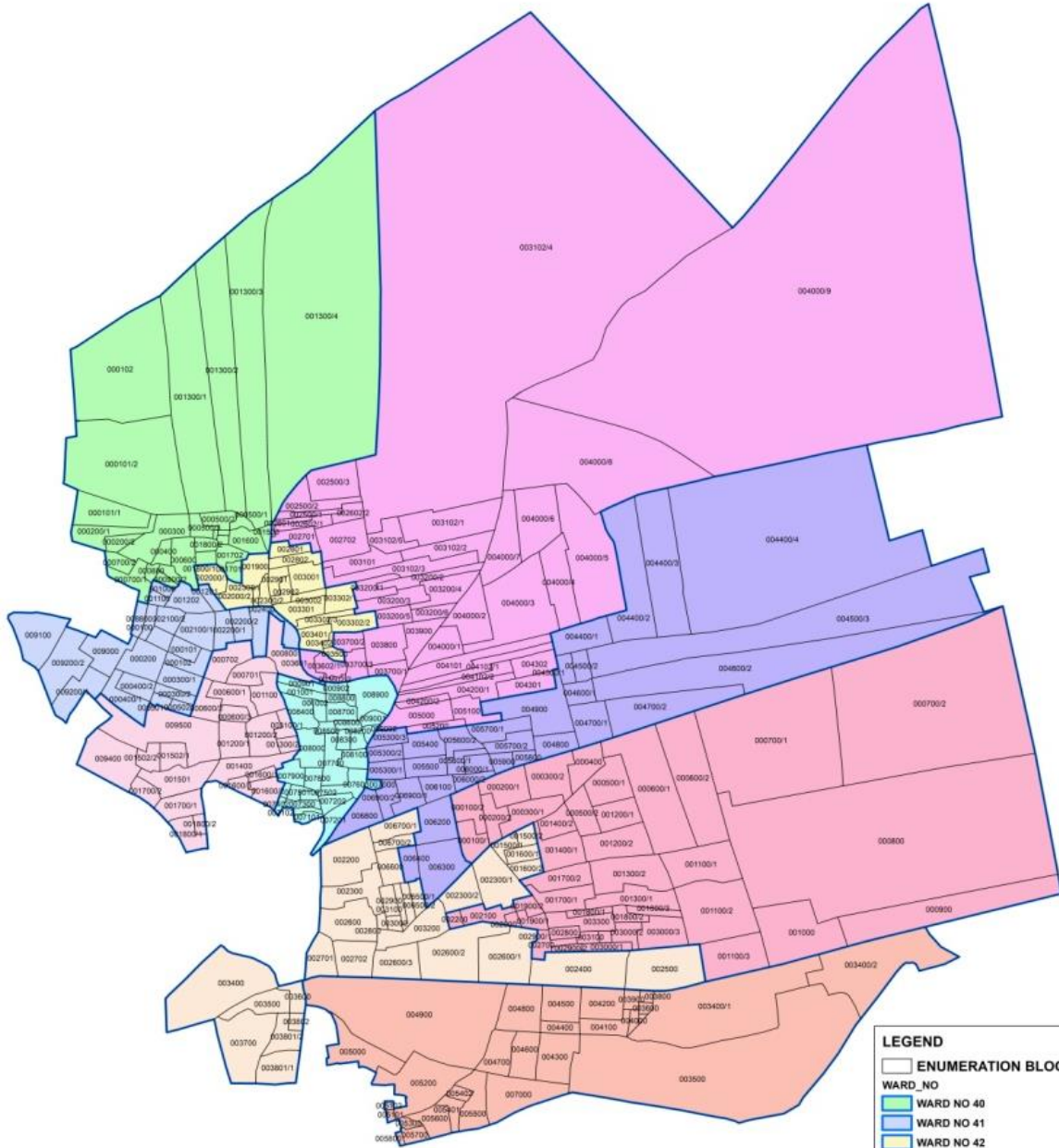
 ENUMERATION BLOCKS
WARD_NO
 WARD 10
 WARD 11
 WARD 12
 WARD 15
 WARD 18
 WARD 19

MAP SHOWING WARD BOUNDARY WITH ENUMERATION BLOCKS ZONE 3



LEGEND	
WARD BOUNDARY	
	WARD NO 1
	WARD NO 2
	WARD NO 3
	WARD NO 4
	WARD NO 13
	WARD NO 16
	ENUMERATION BLOCKS

MAP SHOWING WARD BOUNDARY WITH ENUMERATION BLOCKS
ZONE 6



LEGEND	
	ENUMERATION BLOCKS
WARD_NO	
	WARD NO 40
	WARD NO 41
	WARD NO 42
	WARD NO 43
	WARD NO 44
	WARD NO 45
	WARD NO 46
	WARD NO 58
	WARD NO 59
	WARD NO 61

